

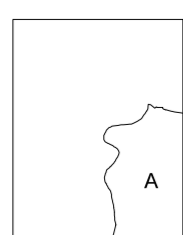
SAMOBOR - 30

5
563
000

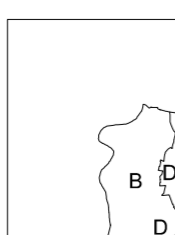
SAMOBOR - 39

Izrada: Gradski ured za katastar i geodetske poslove Grada Zagreba
prosinac 2013.


5
076
000



KATASTARSKE OPĆINE:
A - Gornji Stenjevec



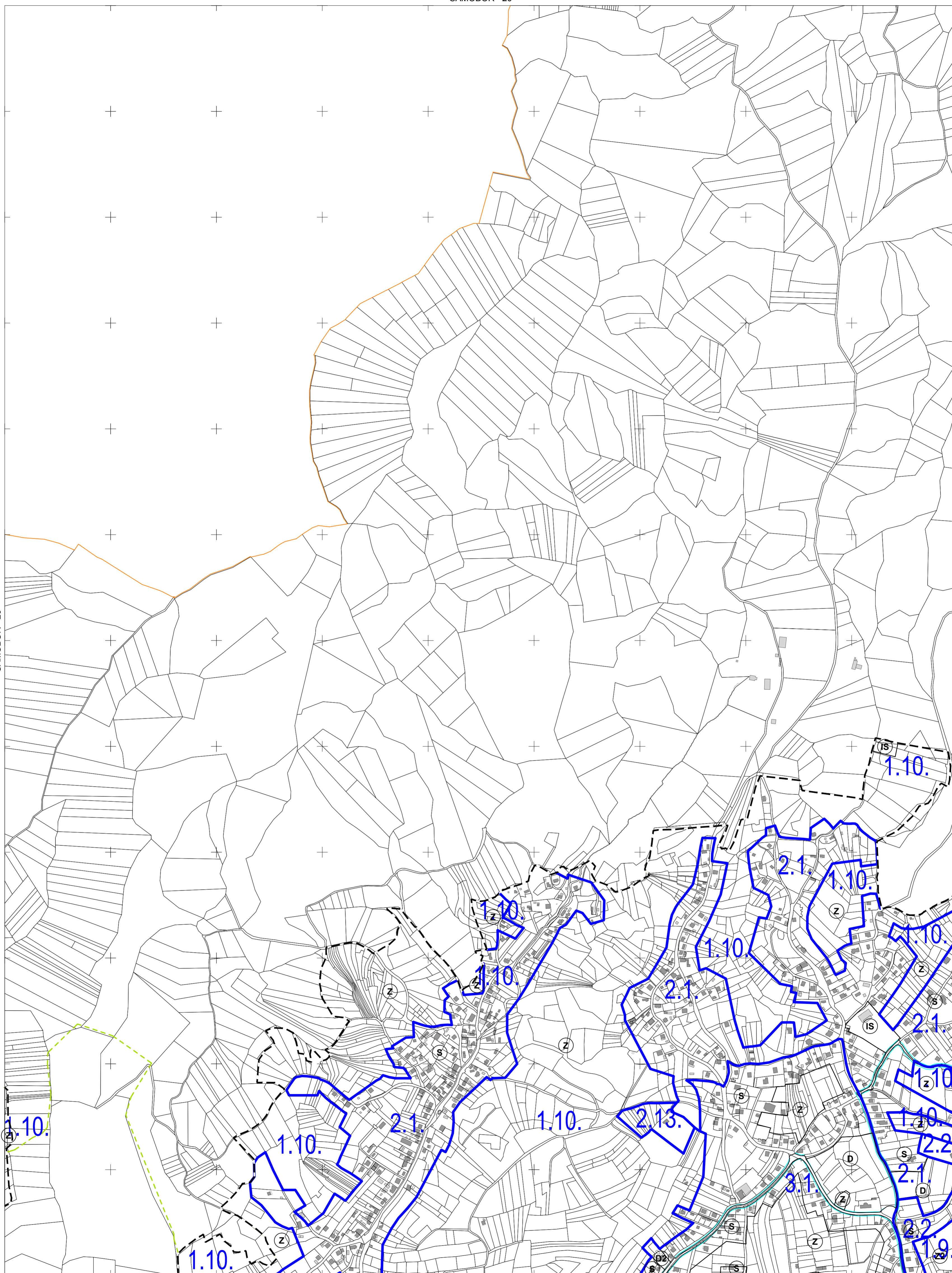
IZMJERA:
A - tahimetrija, ortogonal
B - fotogrametrija
C - komasacija
D - grafička



MJERILO 1:5000

SAMOBOR - 29

ZAGREB - 21

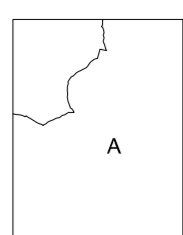


062
5
567

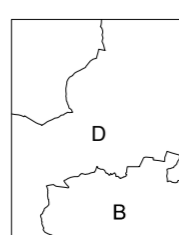
SAMOBOR - 40

Izrada: Gradski ured za katastar i geodetske poslove Grada Zagreba
prosinac 2013.


5
076
000
500



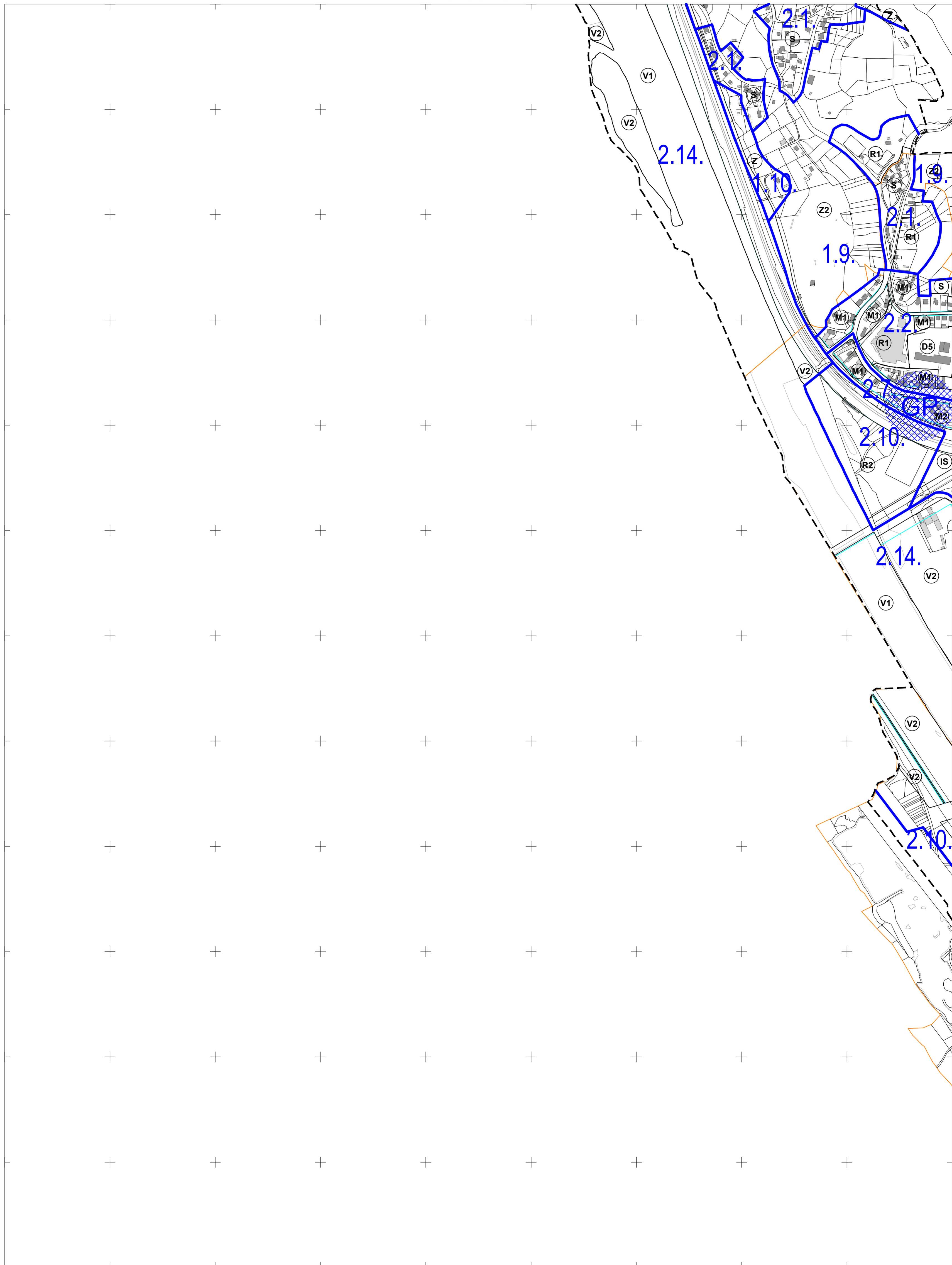
KATASTARSKE OPĆINE:
A - Gornji Stenjevec



IZMJERA:
A - tahimetrija, ortogonal
B - fotogrametrija
C - komasacija
D - grafička



MJERILO 1:5000



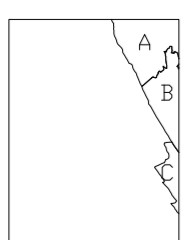
SAMOBOR - 40

5
000

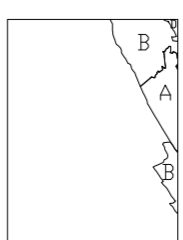
SAMOBOR - 49

Izrada: Gradski ured za katastar i geodetske poslove Grada Zagreba
prosinac 2013.

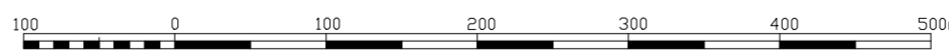
5
073
000
250



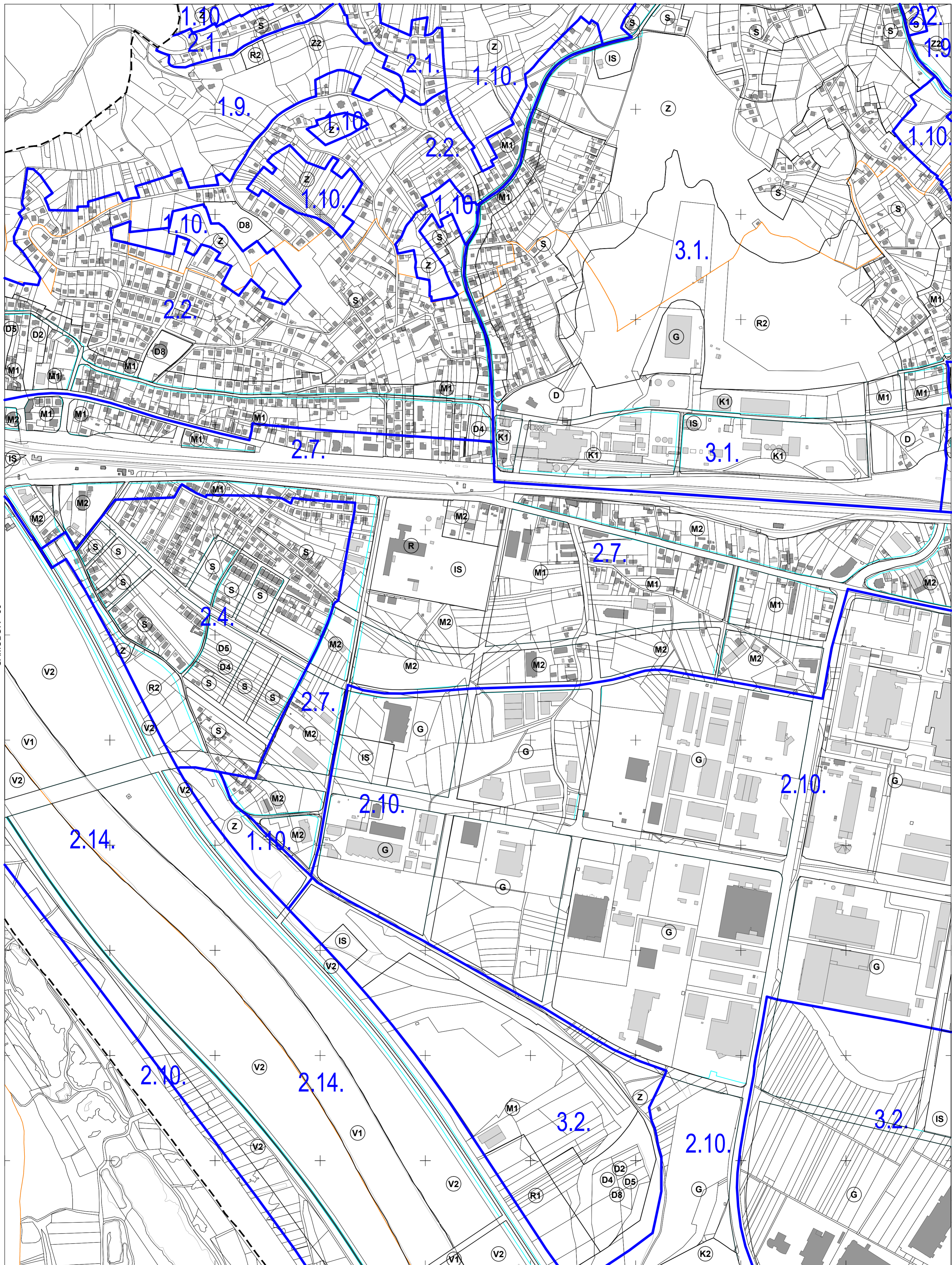
KATASTARSKE OPĆINE:
A - Gornji Stenjevec
B - Podsused
C - Lučko



IZMJERA:
A - tahimetrija, ortogonal
B - fotogrametrija
C - komasacija
D - grafička

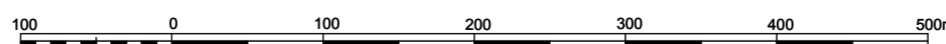
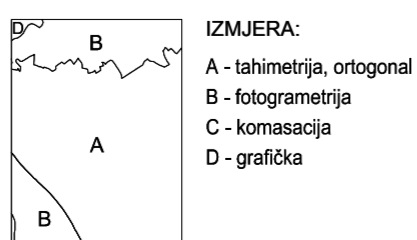


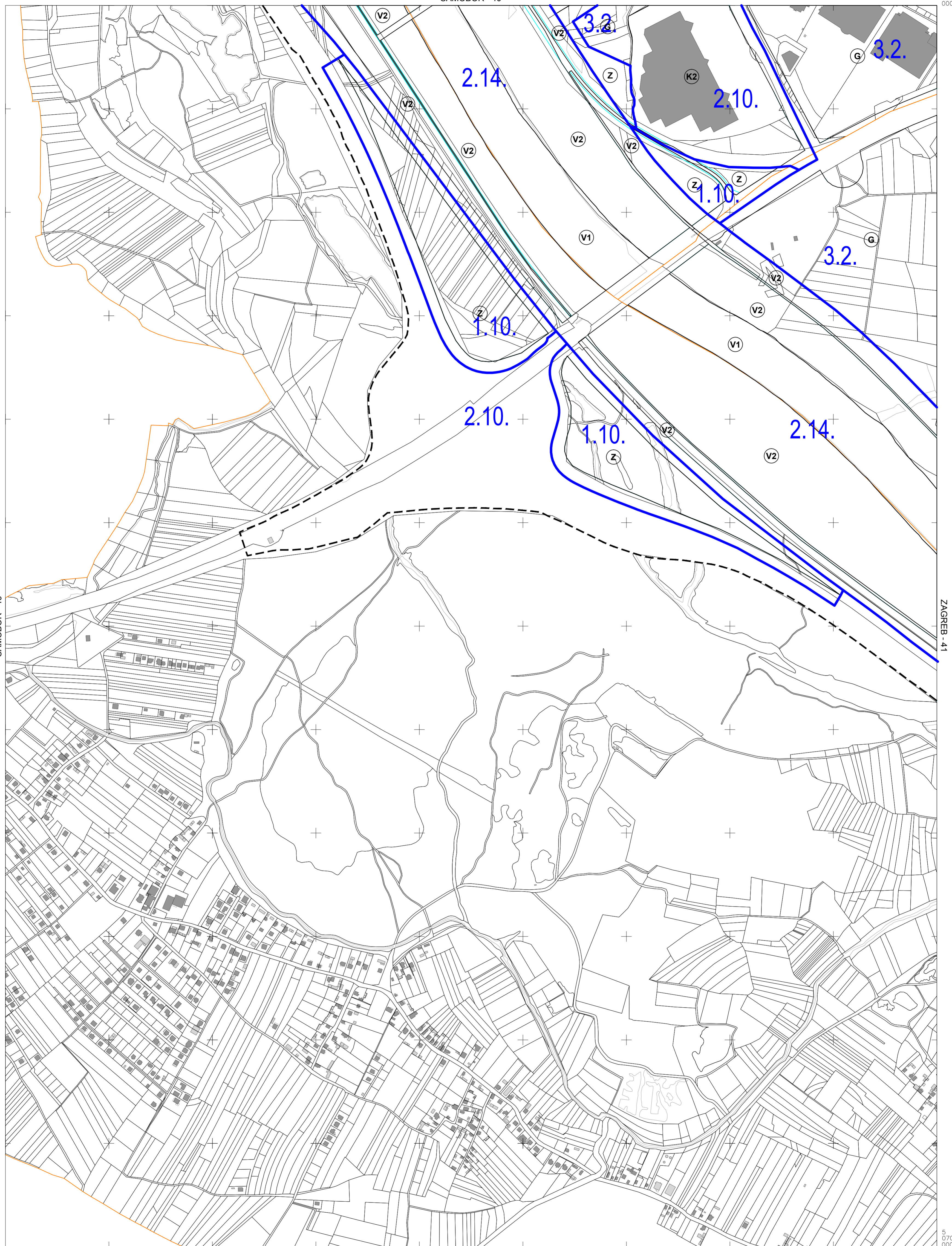
MJERILO 1:5000



SAMOBOR - 39

ZAGREB - 31





SAMOBOR - 49

ZAGREB - 41

JASTREBARSKO - 10

Izrada: Gradski ured za katastar i geodetske poslove Grada Zagreba
prosinac 2013.

KATASTARSKE OPĆINE:

- A - Podsused
- B - Stenjevec
- C - Lučko

IZMJERA:

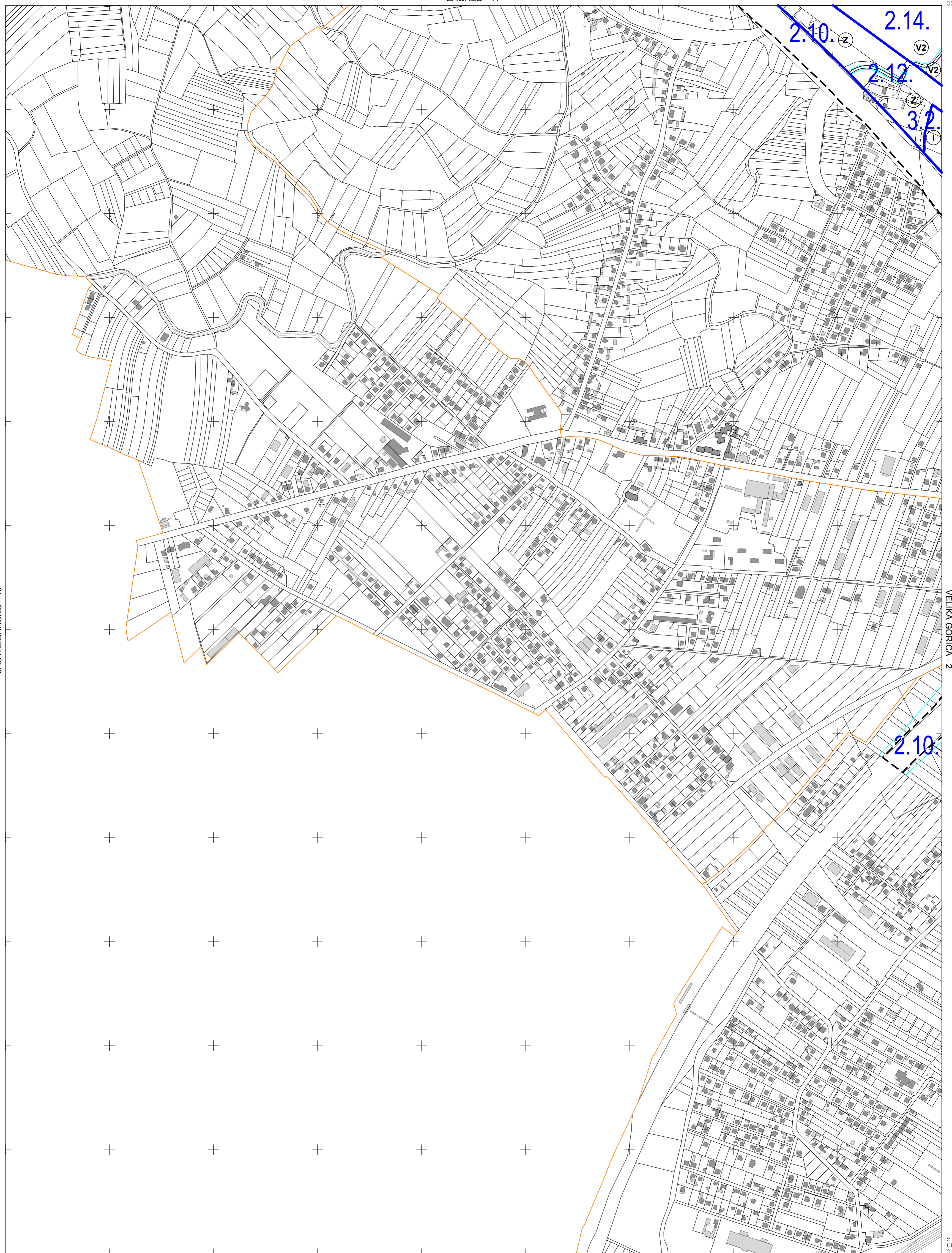
- A - tahimetrija, ortogonal
- B - fotogrametrija
- C - komasacija
- D - grafička



MJERILO 1:5000

ZAGREB - 41

5
070
000



JASTREBARSKO - 10

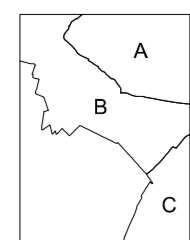
VELIKA GORICA - 2

5
067
000

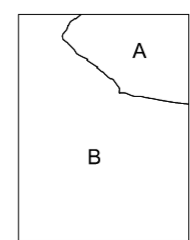
VELIKA GORICA - 11

Izrada: Gradski ured za katastar i geodetske poslove Grada Zagreba
prosinac 2013.

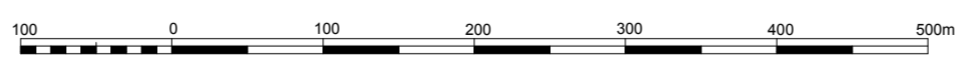
5
599
750



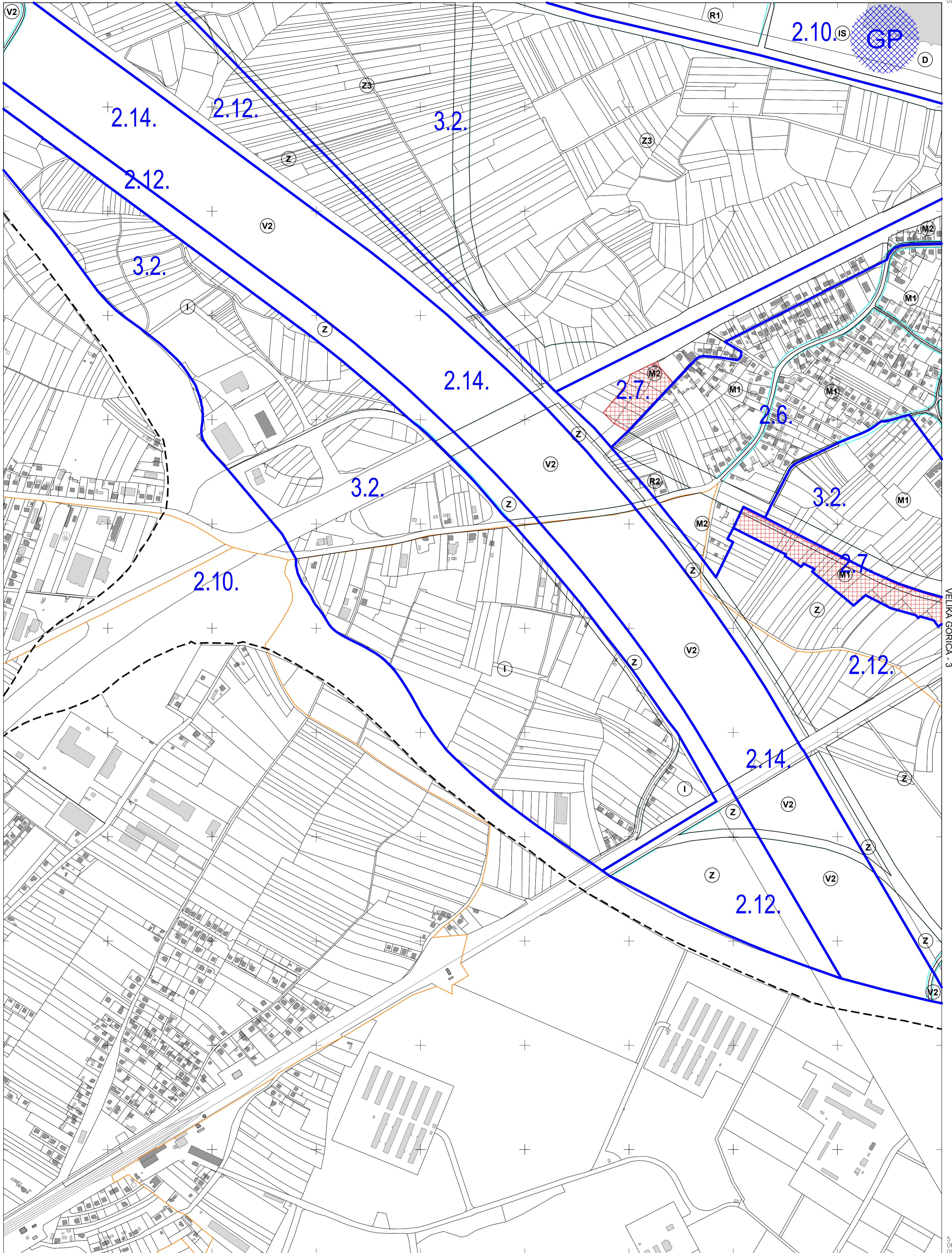
KATASTARSKE OPĆINE:
A - Blato
B - Lučko
C - Demerje



IZMJERA:
A - tahimetrija, ortogonal
B - fotogrametrija
C - komasacija
D - grafička



MJERILO 1:5000



VELIKA GORICA - 1

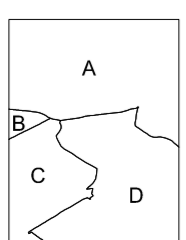
VELIKA GORICA - 3

VELIKA GORICA - 12

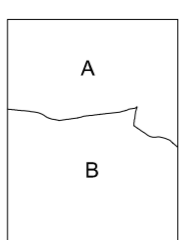
Izrada: Gradski ured za katastar i geodetske poslove Grada Zagreba
prosinac 2013.

05/21-2
695
5


5
067
000
572
000



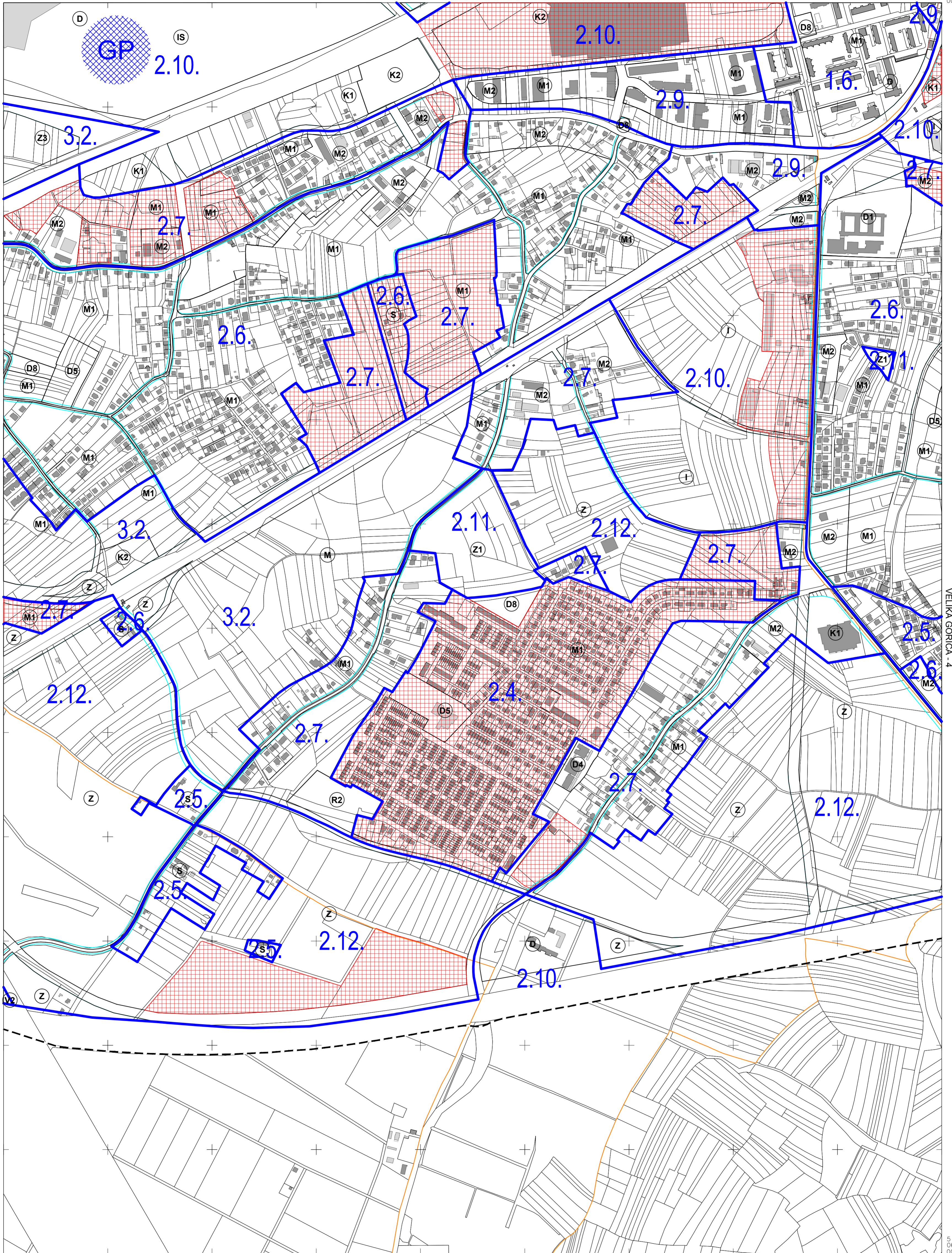
KATASTARSKE OPĆINE:
A - Blato
B - Lučko
C - Demerje
D - Brezovica



IZMJERA:
A - tahimetrija, ortogonal
B - fotogrametrija
C - komasacija
D - grafička


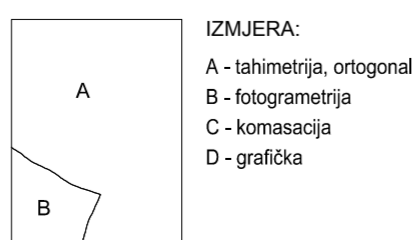
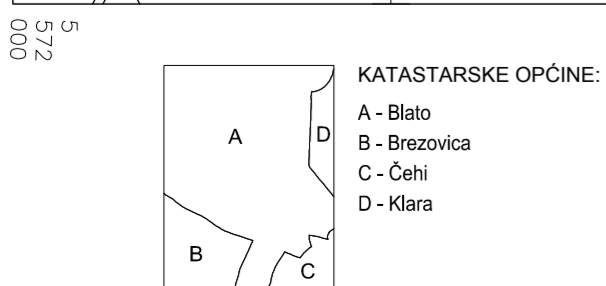


MJERILO 1:5000

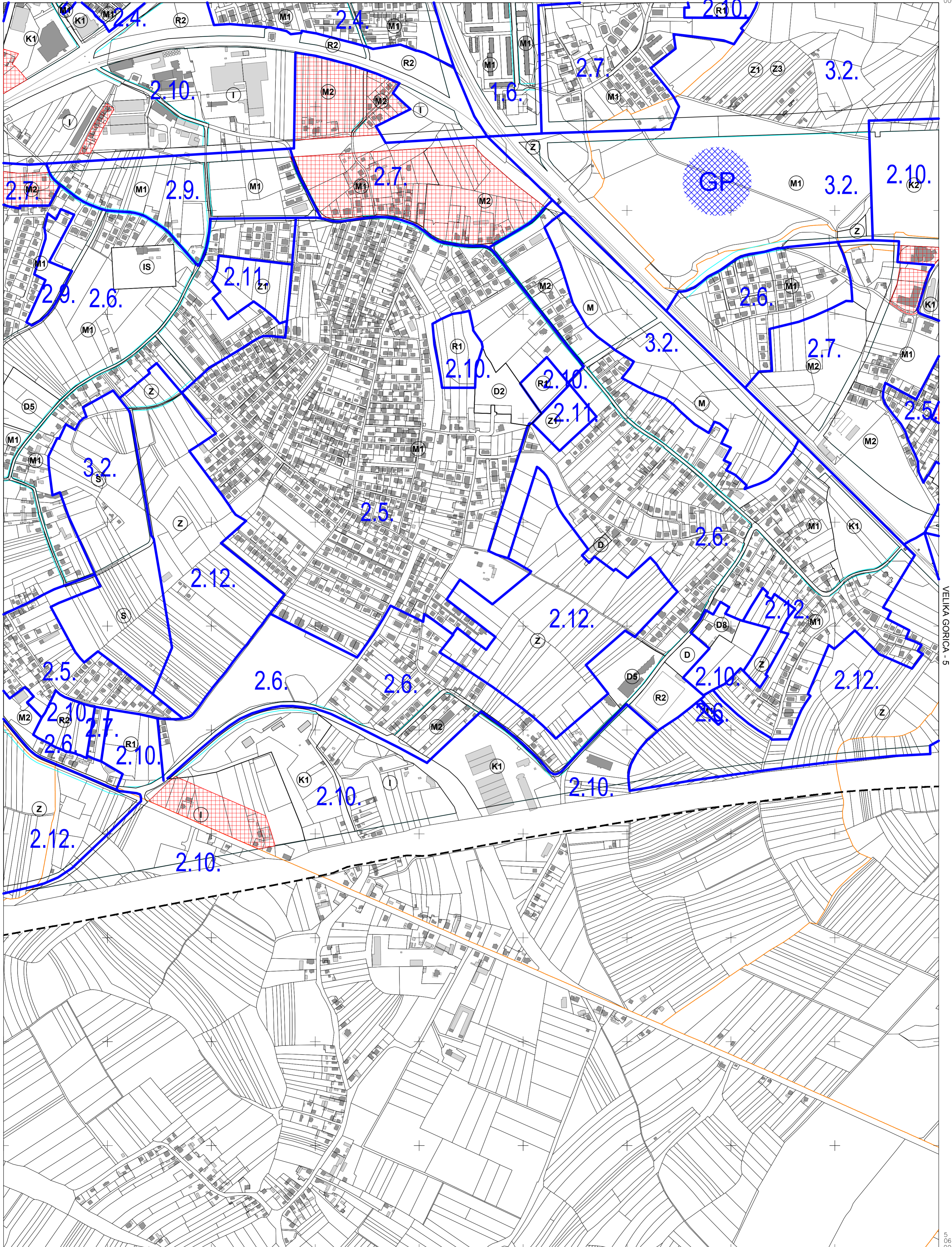


VELIKA GORICA - 13

Izrada: Gradski ured za katastar i geodetske poslove Grada Zagreba
prosinac 2013.



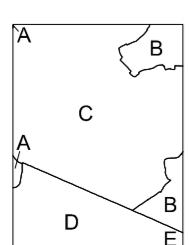
MJERILO 1:5000




VELIKA GORICA - 14

Izrada: Gradski ured za katastar i geodetske poslove Grada Zagreba
prosinac 2013.


5
574
250



KATASTARSKE OPĆINE:
A - Blato
B - Zaprudski Otok
C - Klara
D - Čehi
E - Odra

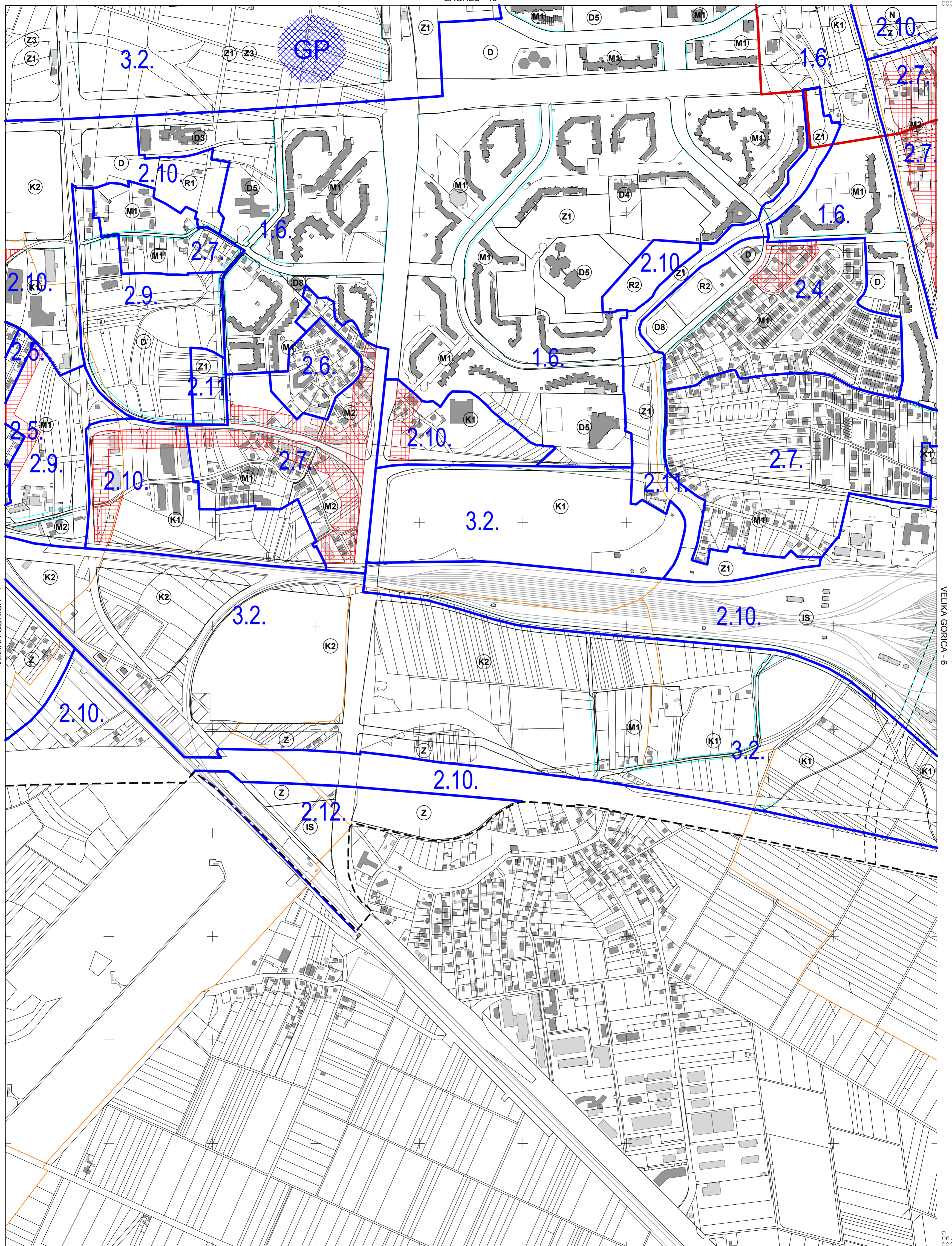


IZMJERA:
A - tahimetrija, ortogonal
B - fotogrametrija
C - komasacija
D - grafička



MJERILO 1:5000

ZAGREB - 45



VELIKA GORICA - 4

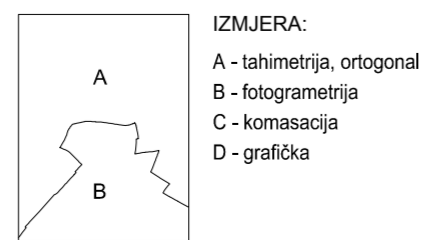
VELIKA GORICA - 6

VELIKA GORICA - 15

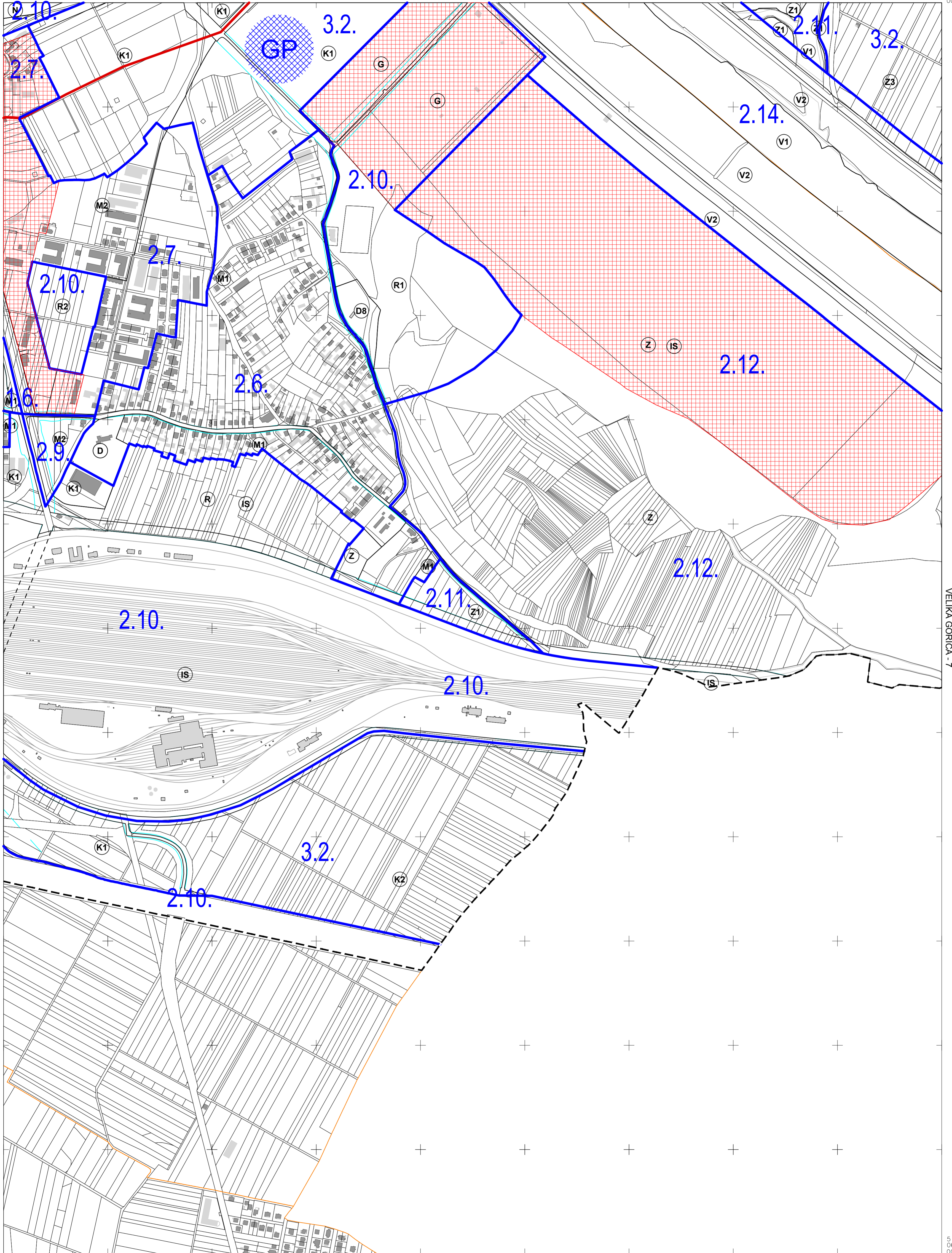
Izrada: Gradski ured za katastar i geodetske poslove Grada Zagreba
prosinac 2013.

005
945

5
067
000
578
750



MJERILO 1:5000



VELIKA GORICA - 5

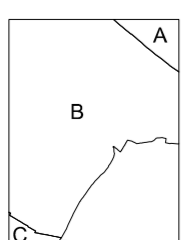
VELIKA GORICA - 7

VELIKA GORICA - 16


Izrada: Gradski ured za katastar i geodetske poslove Grada Zagreba
 prosinac 2013.

05/15
 88/15


5
 067
 000



KATASTARSKE OPĆINE:
 A - Zlinjak
 B - Jakuševac
 C - Odra



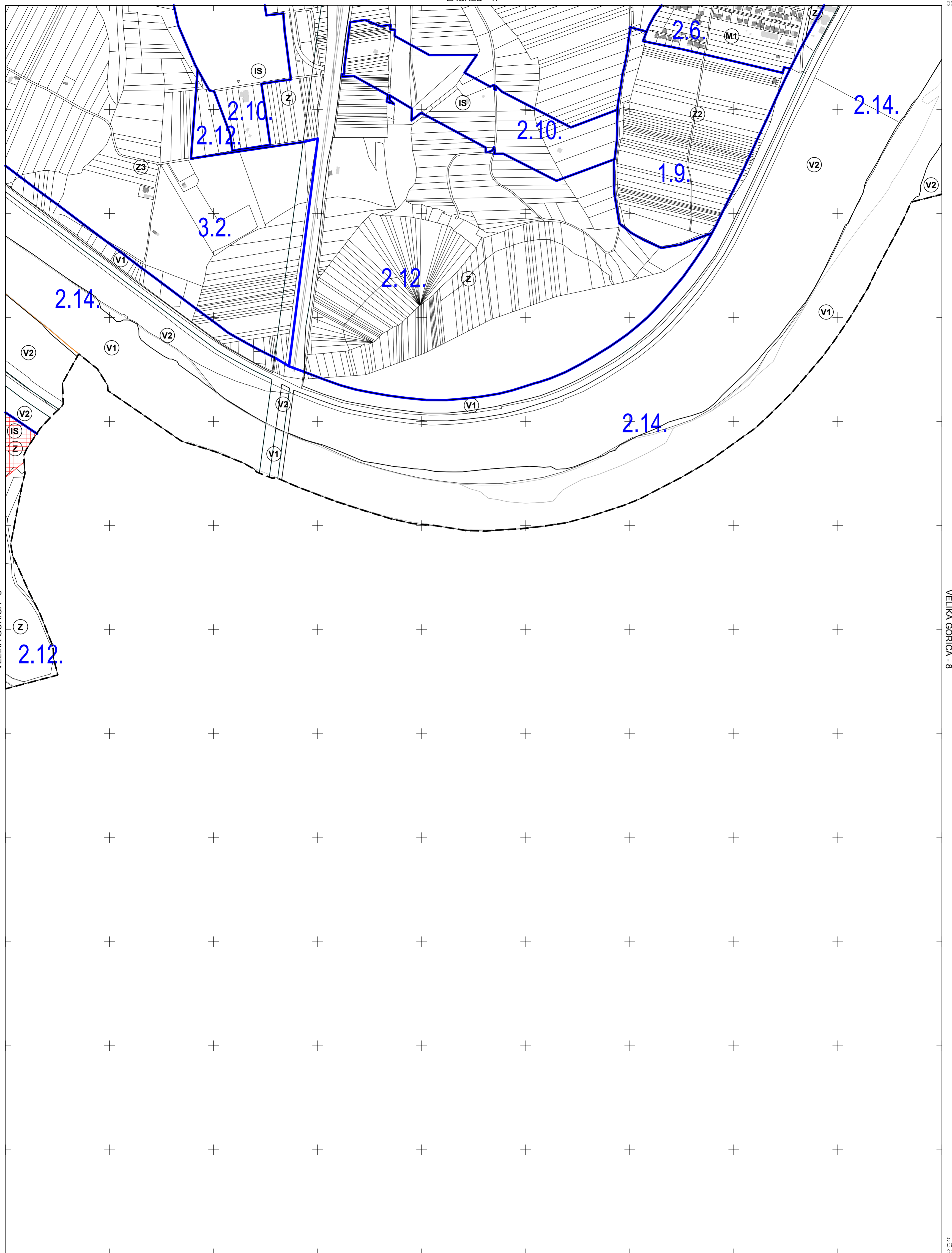
IZMJERA:
 A - tahimetrija, ortogonal
 B - fotogrametrija
 C - komasacija
 D - grafička



MJERILO 1:5000

VELIKA GORICA - 6

5
 581
 000

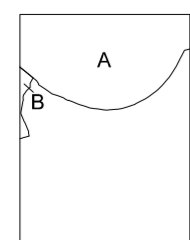


VELIKA GORICA - 6

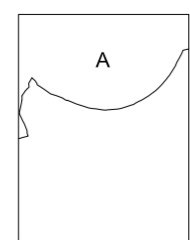
VELIKA GORICA - 8

5
000

5
067
000



KATASTARSKE OPĆINE:
A - Zrinjak
B - Jakuševac




IZMJERA:
A - tahimetrija, ortogonal
B - fotogrametrija
C - komasacija
D - grafička



MJERILO 1:5000

Izrada: Gradski ured za katastar i geodetske poslove Grada Zagreba
prosinac 2013.



VELIKA GORICA - 7

023
5

KATASTARSKE OPĆINE:
A - Zrinjak

IZMJERA:
A - tahimetrija, ortogonal
B - fotogrametrija
C - komasacija
D - grafička

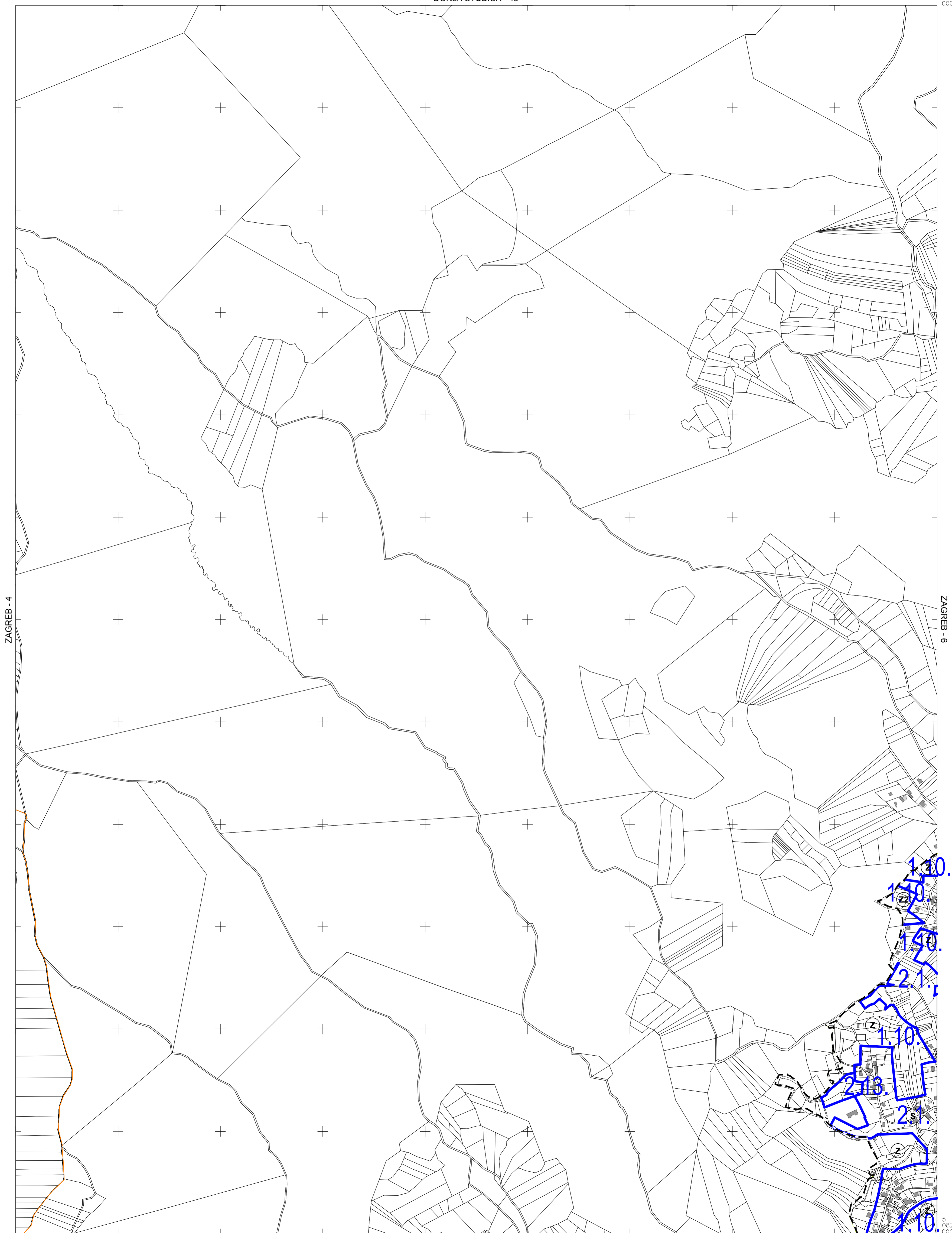


MJERILO 1:5000

Izrada: Gradski ured za katastar i geodetske poslove Grada Zagreba
prosinac 2013.

5
067
000

VELIKA GORICA - 8



ZAGREB - 4

ZAGREB - 6

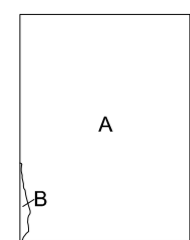
ZAGREB - 15

Izrada: Gradski ured za katastar i geodetske poslove Grada Zagreba
prosinac 2013.

005
945
5

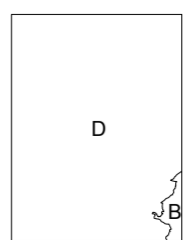
5
082
000

578
750




KATASTARSKE OPĆINE:

- A - Markuševac
- B - Gračani



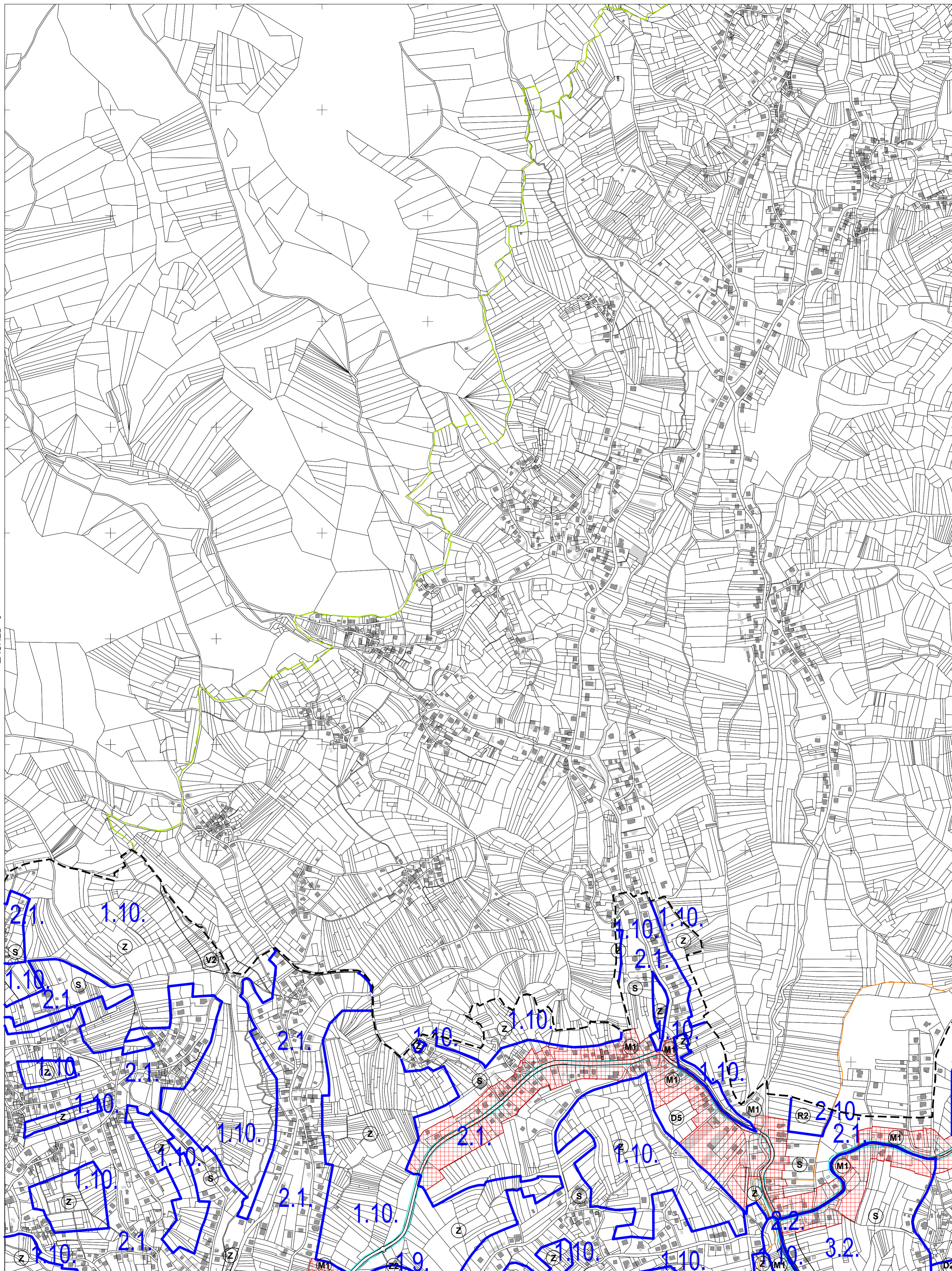
IZMJERA:

- A - tahimetrija, ortogonal
- B - fotogrametrija
- C - komasacija
- D - grafička



MJERILO 1:5000

ZAGREB - 5

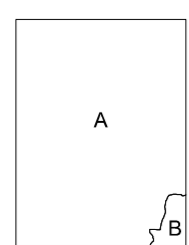


ZAGREB - 5

ZAGREB - 7

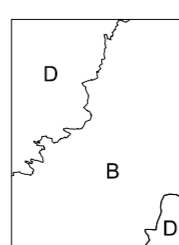
ZAGREB - 16

05/15
87/5




KATASTRARSKÉ OPĆINE:

- A - Markuševac
- B - Čučerje



IZMJERA:

- A - tahimetrija, ortogonal
- B - fotogrametrija
- C - komasacija
- D - graficka



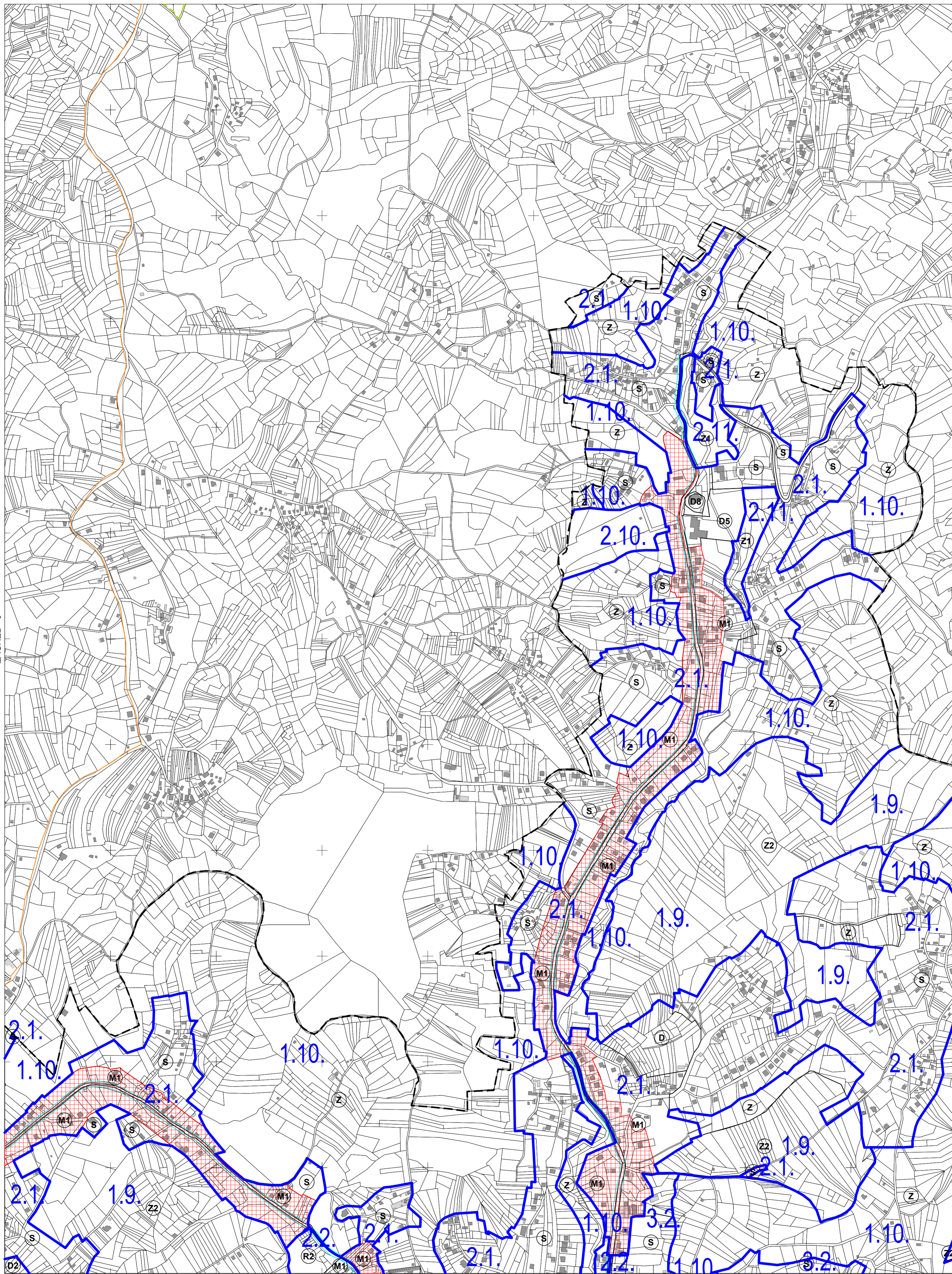
MJERILO 1:5000

Izrada: Gradski ured za katastar i geodetske poslove Grada Zagreba
prosinac 2013.

5
082
000

5/11

ZAGREB - 6



ZAGREB - 6


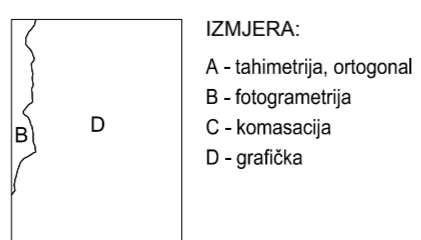
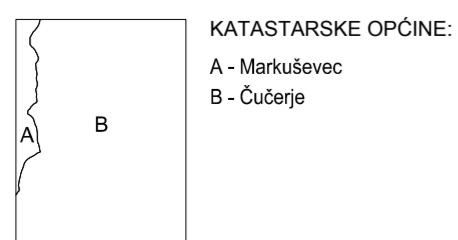
ZAGREB - 8

000
51
5

ZAGREB - 17

Izrada: Gradski ured za katastar i geodetske poslove Grada Zagreba
prosinac 2013.

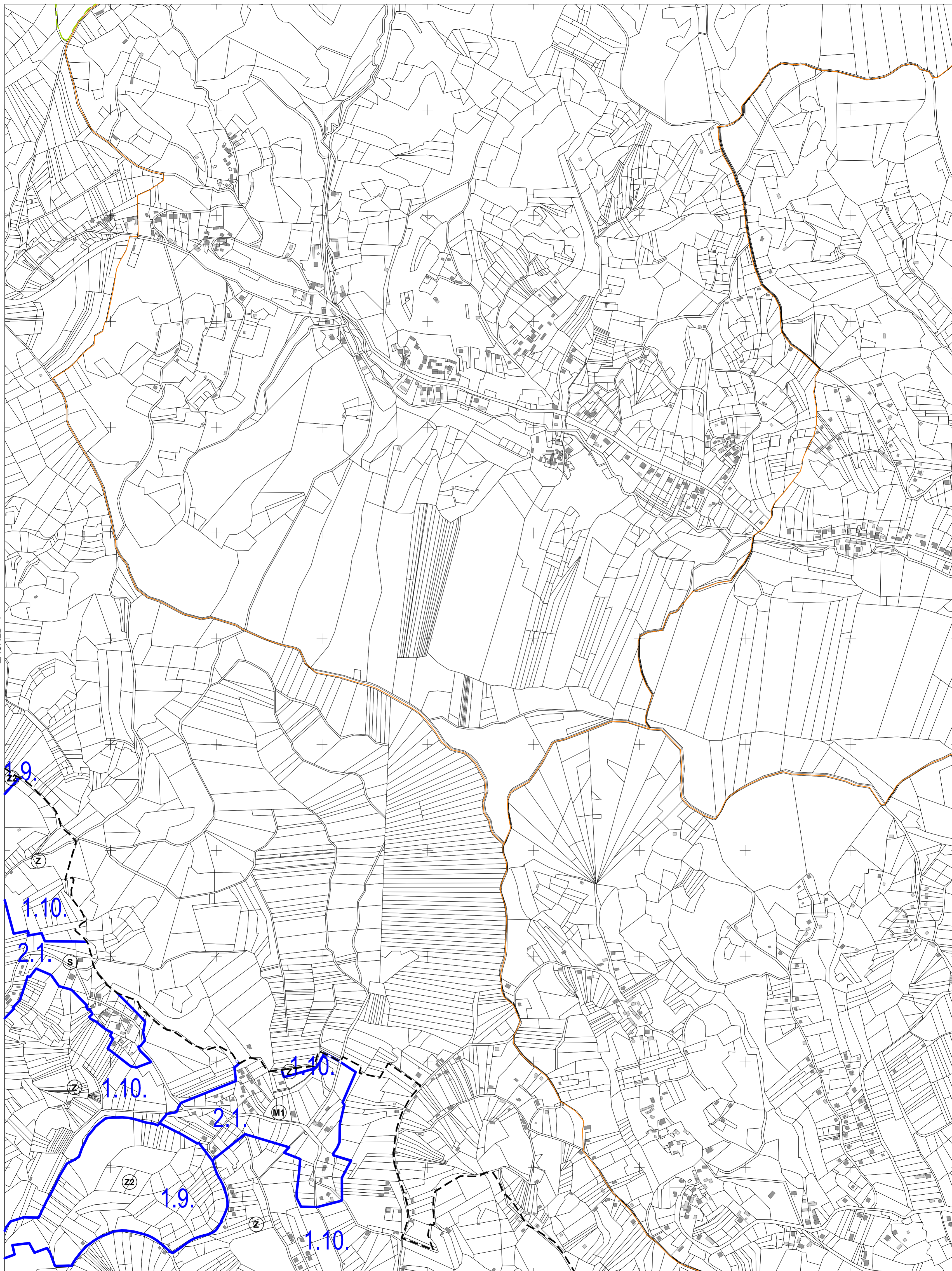
5
082
000



MJERILO 1:5000

ZAGREB - 7

5
082
000



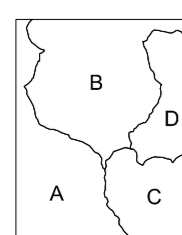
ZAGREB - 7

ZAGREB - 9

5
503
200

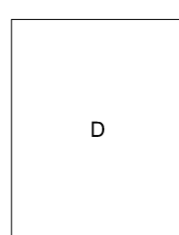
ZAGREB - 18

Izrada: Gradski ured za katastar i geodetske poslove Grada Zagreba
prosinac 2013.




KATASTARSKE OPĆINE:

- A - Čučerje
- B - Goranec
- C - Đurđekovec
- D - Vugrovec



IZMJERA:

- A - tahimetrija, ortogonal
- B - fotogrametrija
- C - komasacija
- D - grafička



MJERILO 1:5000

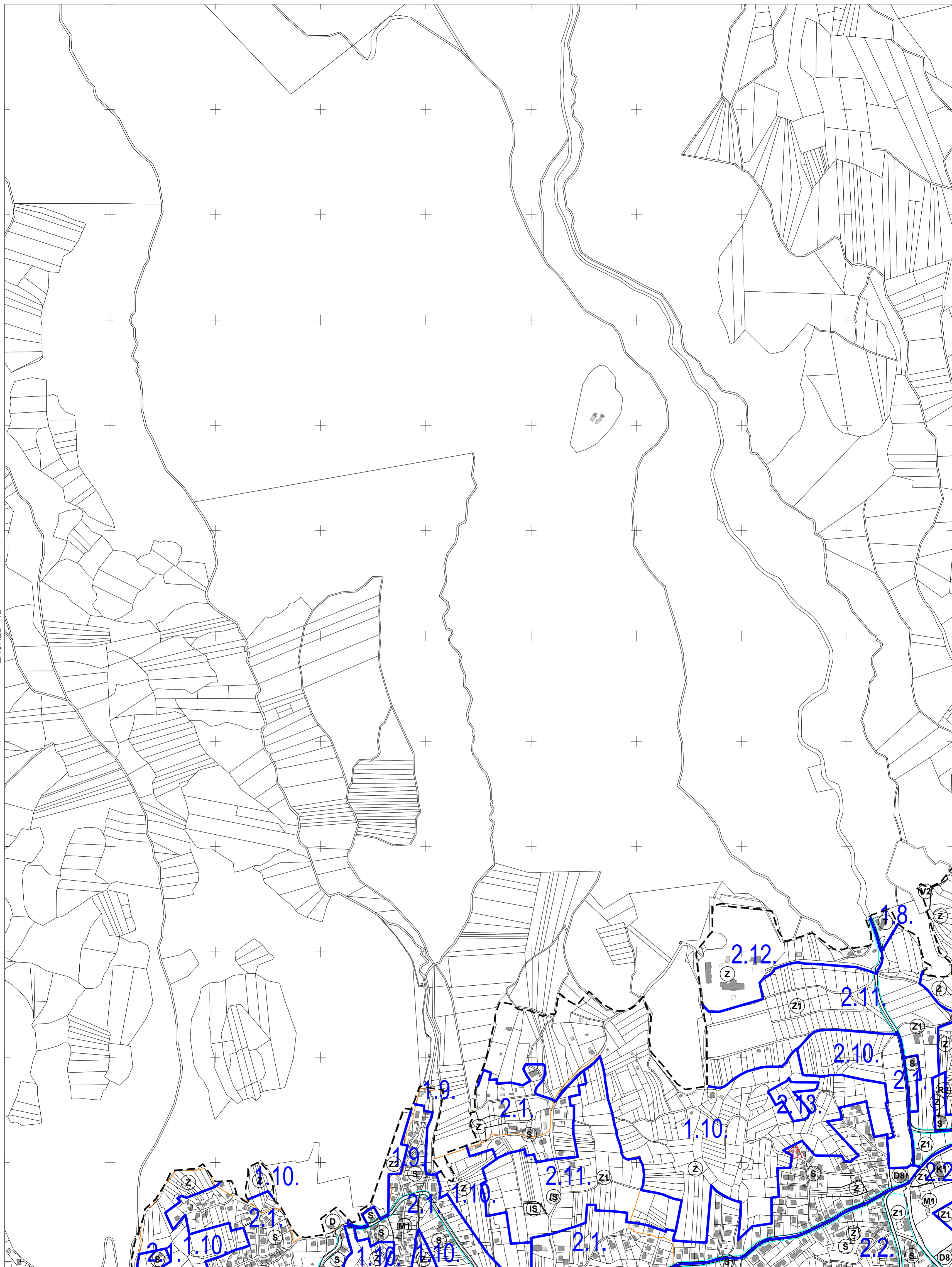
ZAGREB - 8

5
082
000

5
500

ZAGREB - 12

ZAGREB - 14

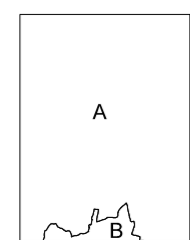


000
275
5

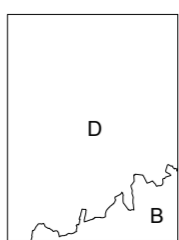
5
076
000
574
250

ZAGREB - 23

Izrada: Gradski ured za katastar i geodetske poslove Grada Zagreba
prosinac 2013.



KATASTARSKE OPĆINE:
A - Sestine
B - Mikulčići



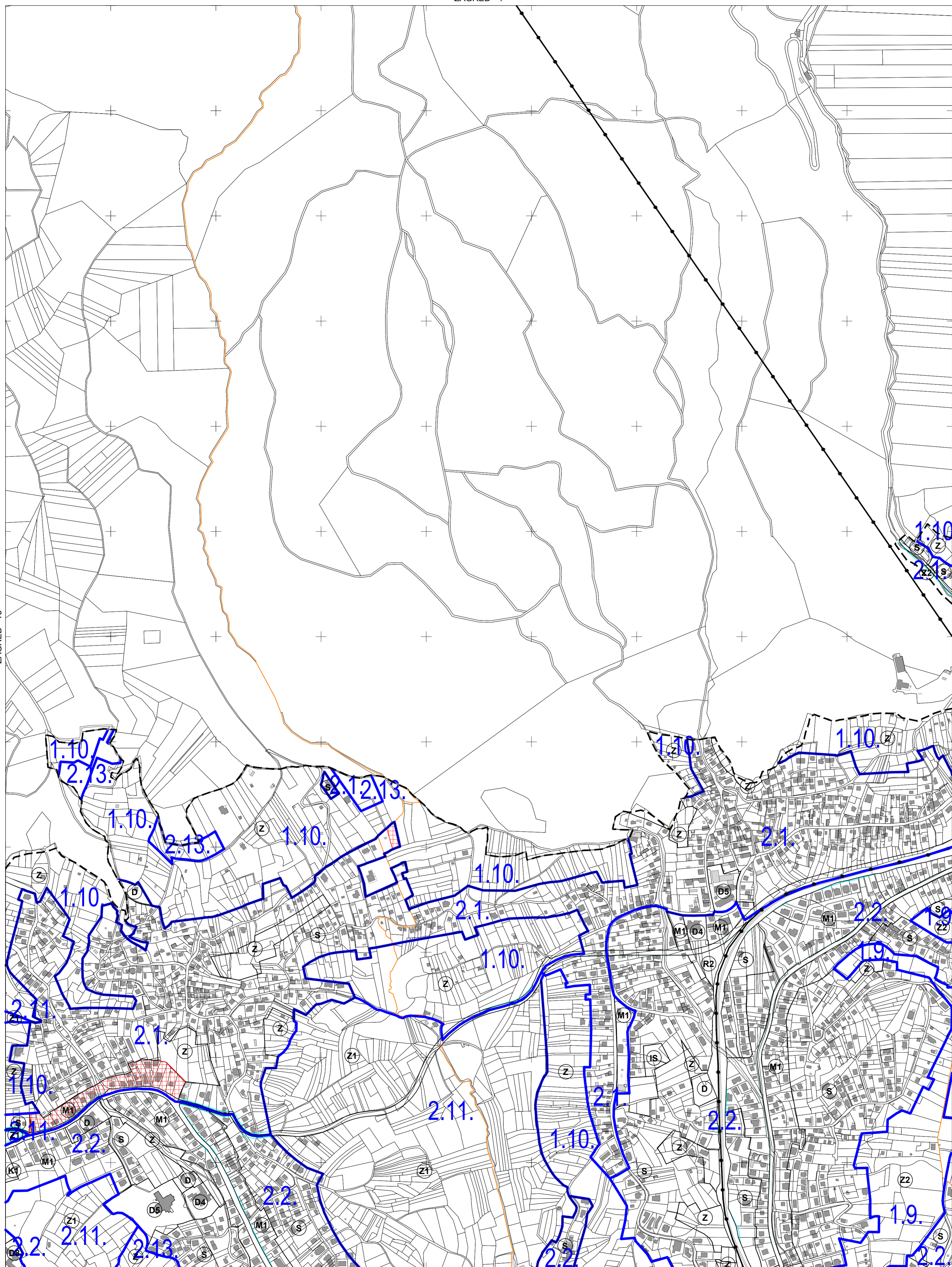
IZMJERA:
A - tahimetrija, ortogonal
B - fotogrametrija
C - komasacija
D - grafička



MJERILO 1:5000

ZAGREB - 13

ZAGREB - 15

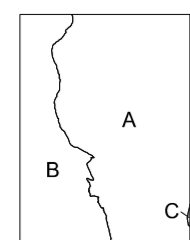


ZAGREB - 24

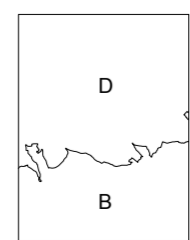
Izrada: Gradski ured za katastar i geodetske poslove Grada Zagreba
prosinac 2013.

082
514
5

5
079
000
516
500



KATASTARSKE OPĆINE:
 A - Gračani
 B - Sesline
 C - Remete

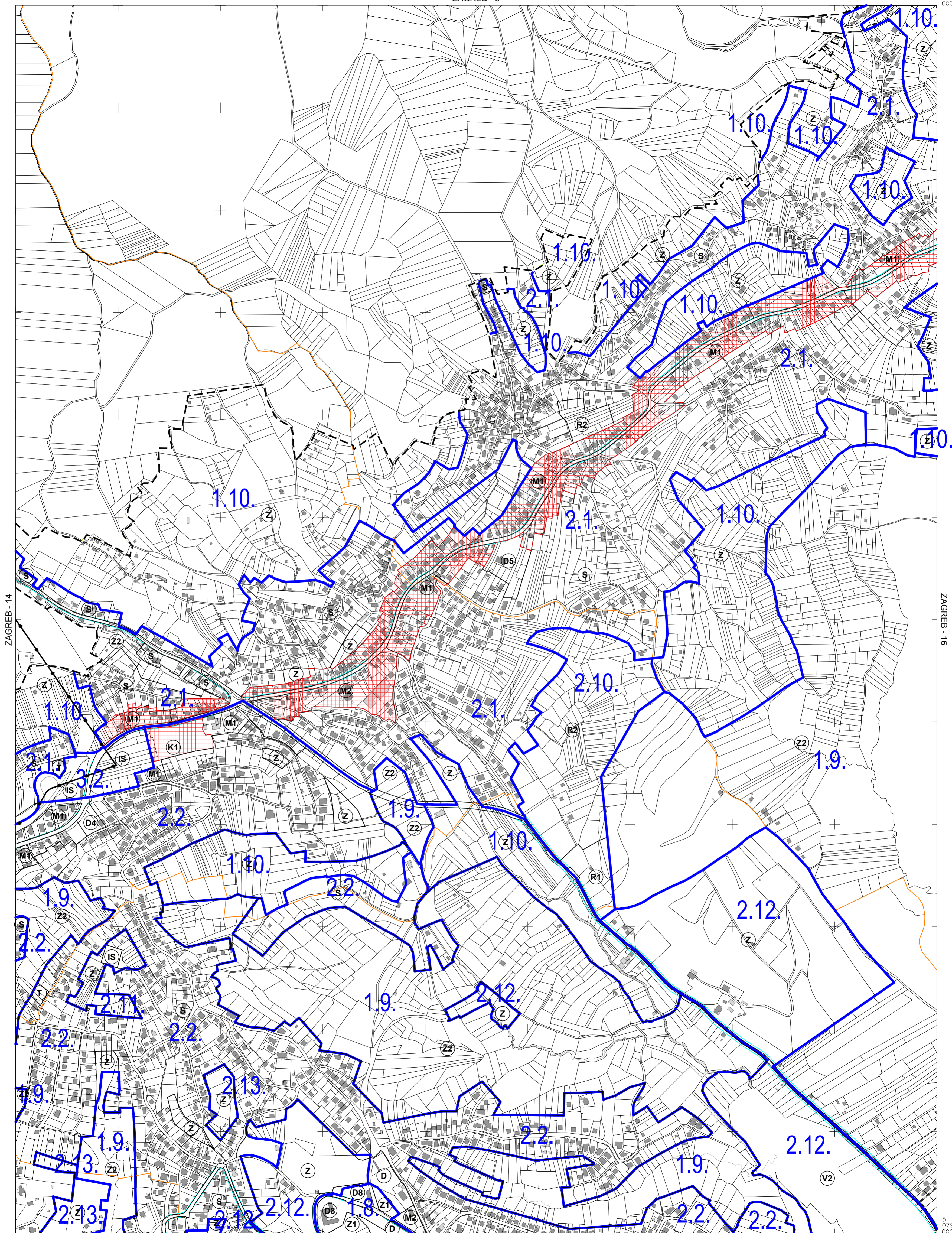


IZMJERA:
 A - tahimetrija, ortogonal
 B - fotogrametrija
 C - komasacija
 D - graficka



MJERILO 1:5000

ZAGREB - 14



ZAGREB - 14

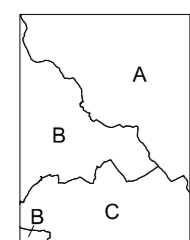
ZAGREB - 16

ZAGREB - 25

Izradba: Gradski ured za katastar i geodetske poslove Grada Zagreba
prosinac 2013.

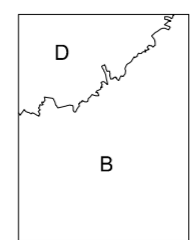
005
945

5
079
000



KATASTARSKE OPĆINE:

- A - Markuševac
- B - Gračani
- C - Remete



IZMJERA:

- A - tahimetrija, ortogonal
- B - fotogrametrija
- C - komasacija
- D - grafička

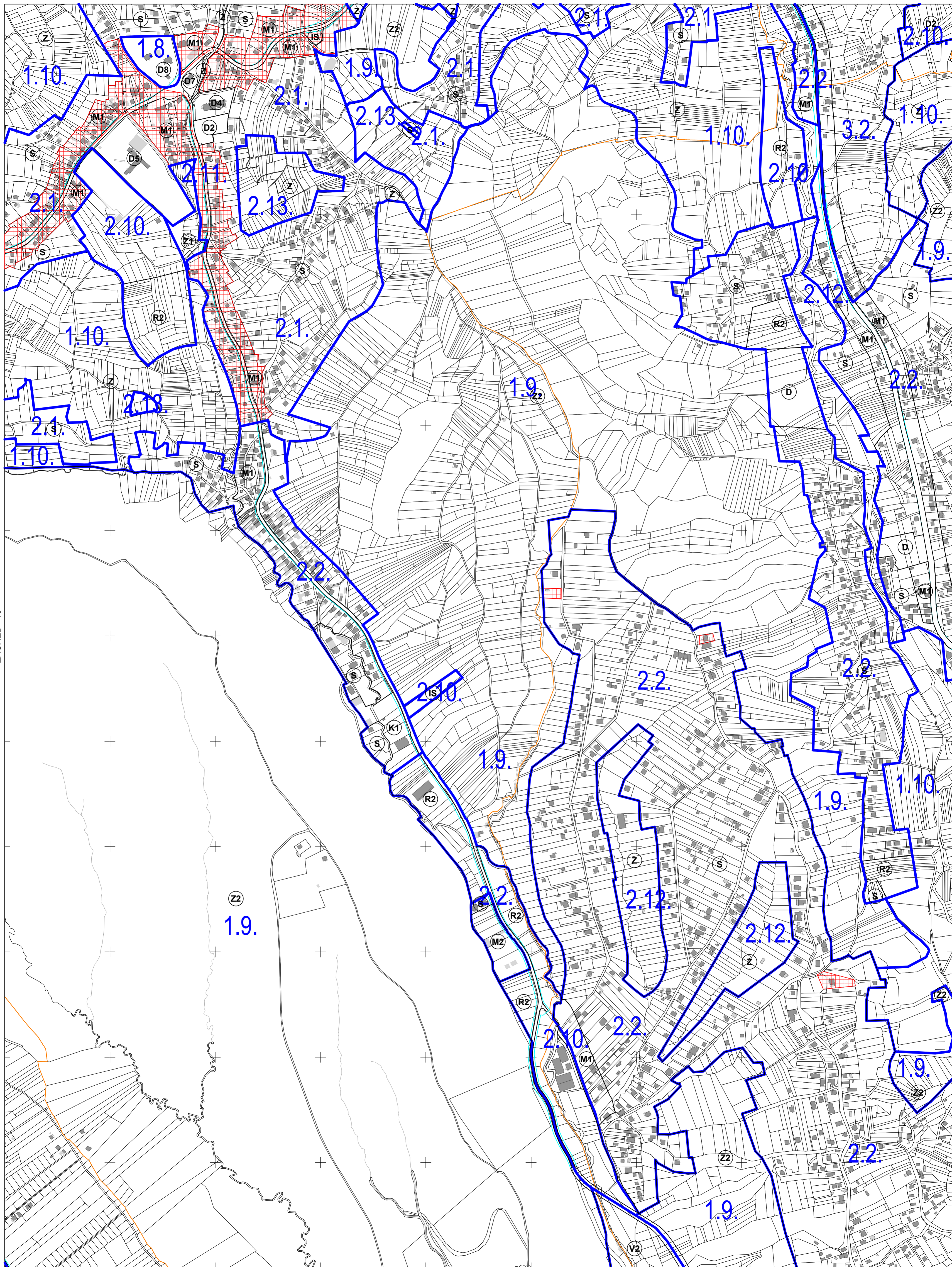


MJERILO 1:5000

ZAGREB - 15

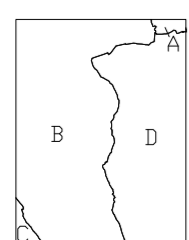
5
079
000

5
078
750



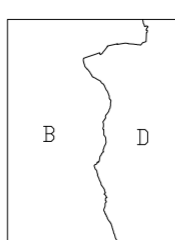
ZAGREB - 15

ZAGREB - 17



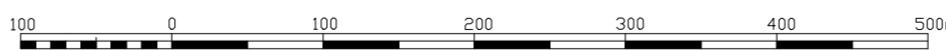
KATASTARSKE OPĆINE:

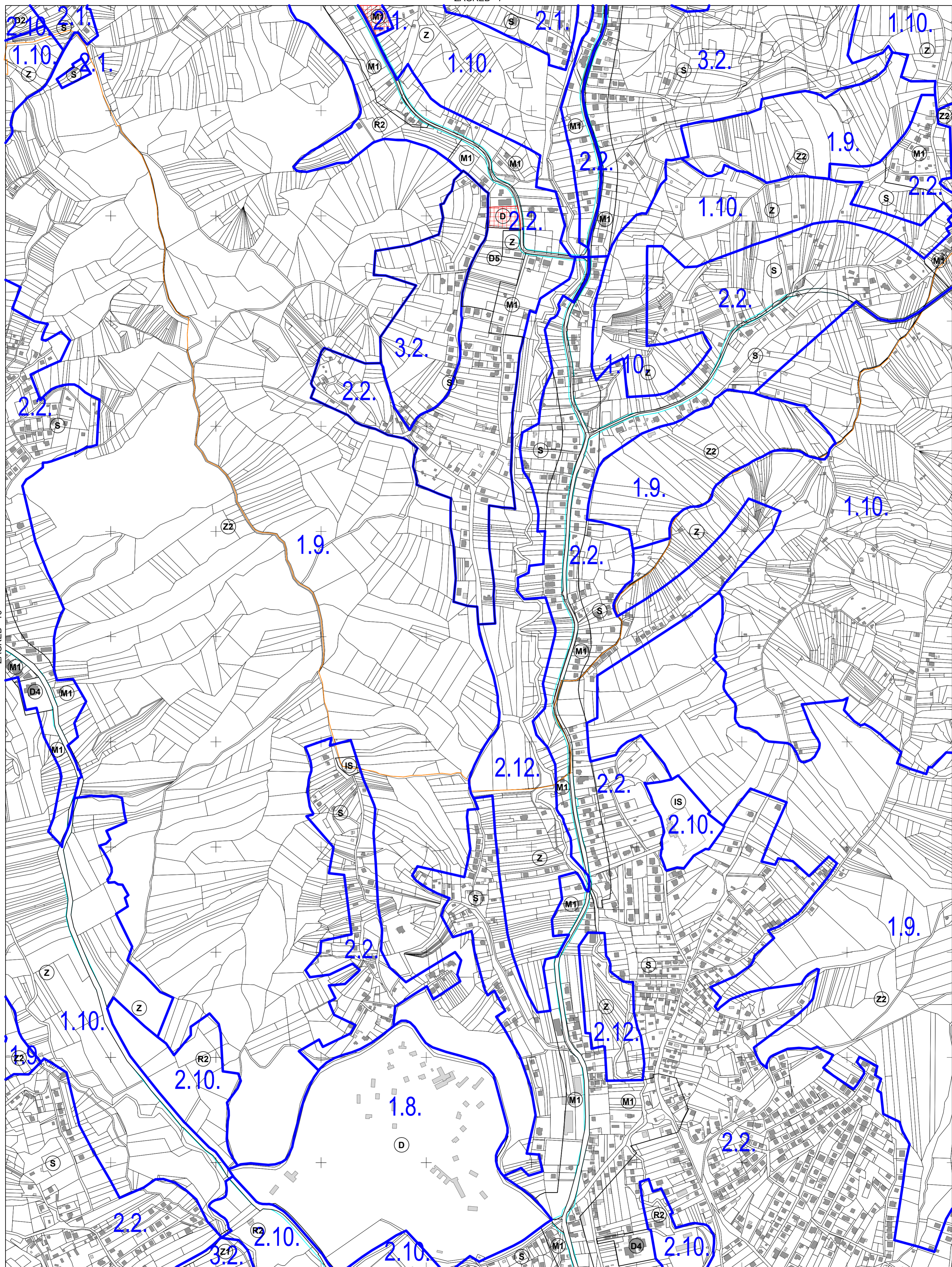
- A - Čučerje
- B - Markuševac
- C - Renete
- D - Granešina



IZMJERA:

- A - tahimetrija, ortogonal
- B - fotogrametrija
- C - komasacija
- D - grafička





ZAGREB - 16

ZAGREB - 18

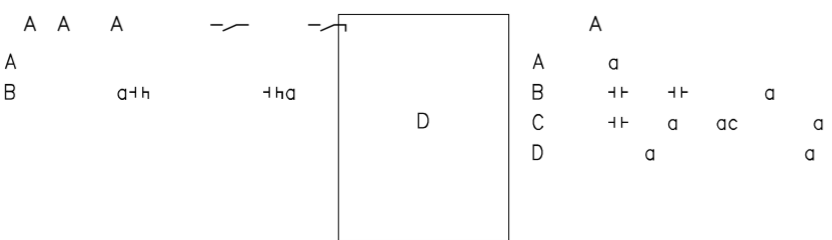
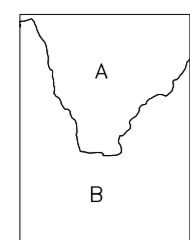
ZAGREB - 27

Izrada: Gradski ured za katastar i geodetske poslove Grada Zagreba
prosinac 2013.

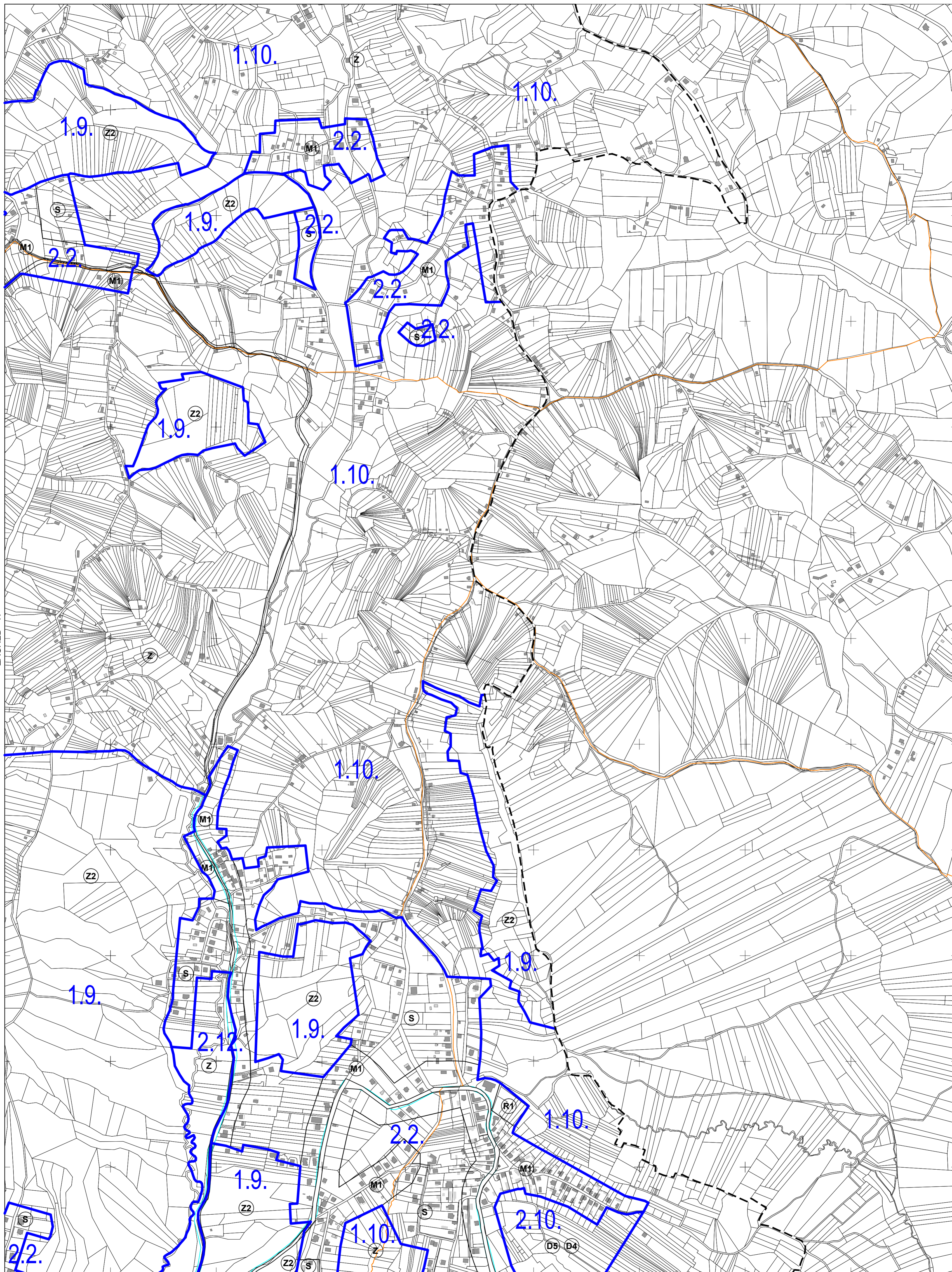
000 195 5

5 079 000

5 533 250



MJERILO 1:5000

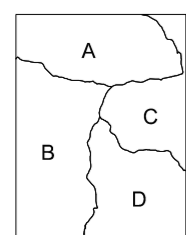


ZAGREB - 17

ZAGREB - 19

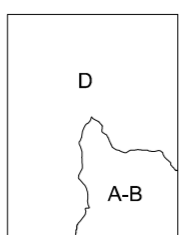
0 20 40 60 80 100

5 079 000 500




KATASTARSKE OPĆINE:

- A - Čučerje
- B - Granešina
- C - Durdakovec
- D - Sesvete



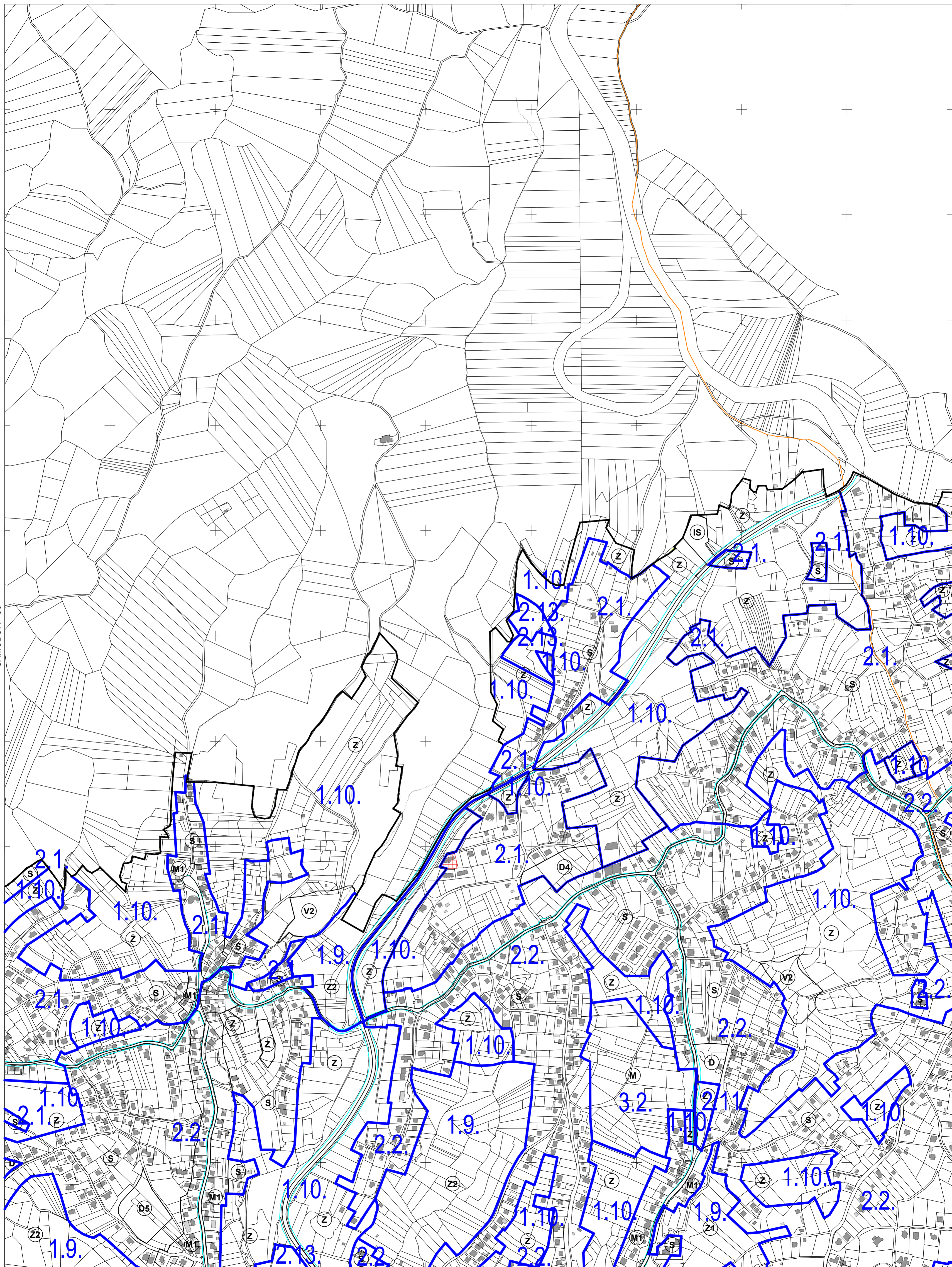
IZMJERA:

- A - tahimetrija, ortogonal
- B - fotogrametrija
- C - komasacija
- D - grafička



MJERILO 1:5000

Izrada: Gradski ured za katastar i geodetske poslove Grada Zagreba
prosinac 2013.



SAMOBOR - 30

ZAGREB - 22

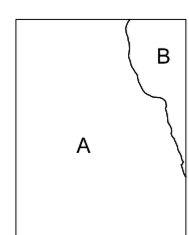
005
 495
 5

ZAGREB - 31

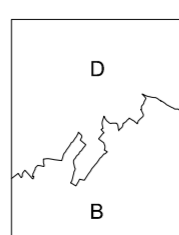
Izrada: Gradski ured za katastar i geodetske poslove Grada Zagreba
 prosinac 2013.

5
 076
 000


5
 569
 750



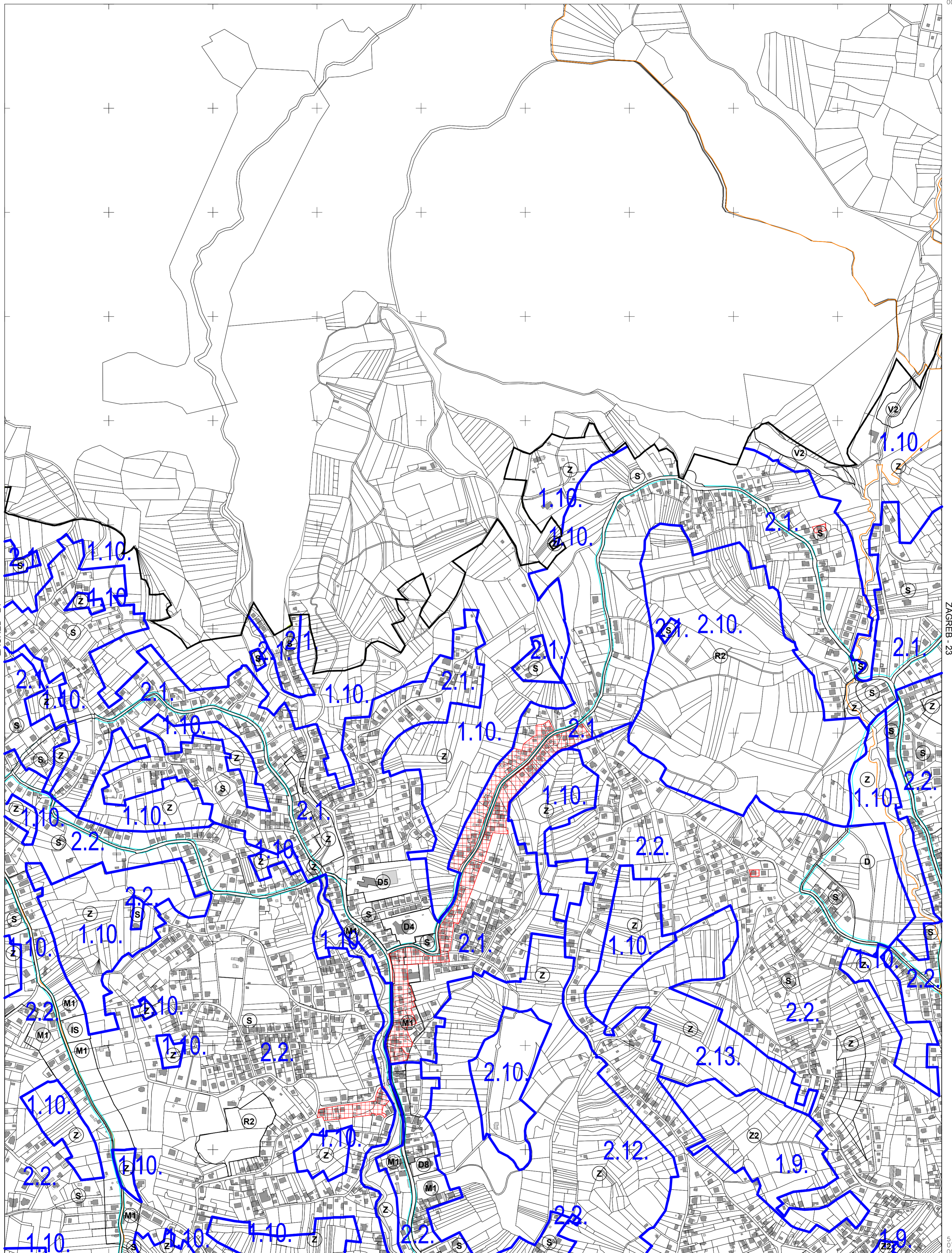
KATASTARSKE OPĆINE:
 A - Gornji Sijenjec
 B - Gornje Vrapče



IZMJERA:
 A - tahimetrija, ortogonal
 B - fotogrametrija
 C - komasacija
 D - grafička



MJERILO 1:5000



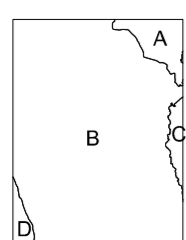
ZAGREB - 21

ZAGREB - 23

052
695
5

ZAGREB - 32


5
076
000
512
512



KATASTARSKE OPĆINE:
 A - Sestine
 B - Gornje Vrapče
 C - Mikulčić
 D - Gornji Stenjevec



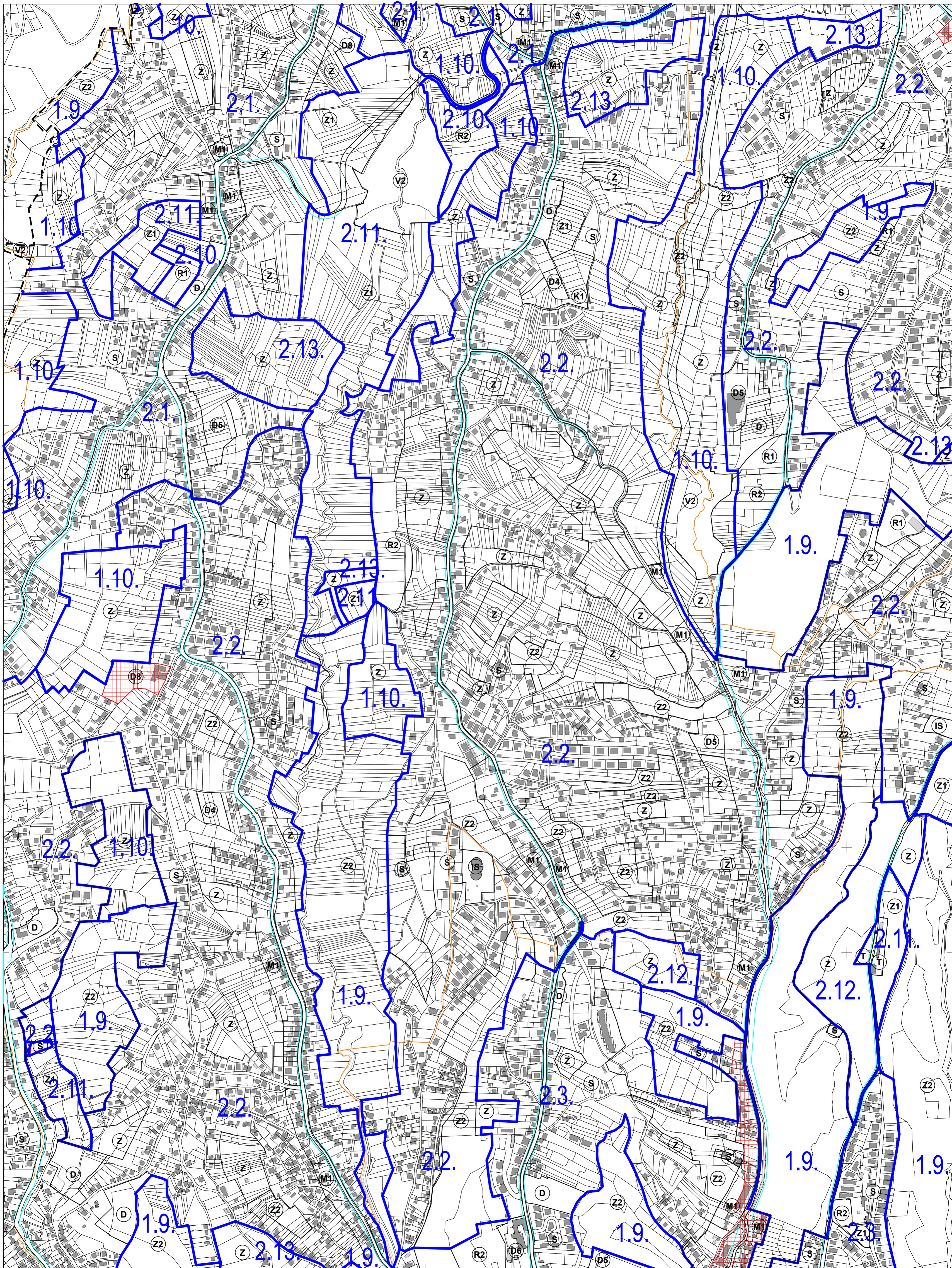
IZMJERA:
 A - tahimetrija, ortogonal
 B - fotogrametrija
 C - komasacija
 D - grafička



MJERILO 1:5000



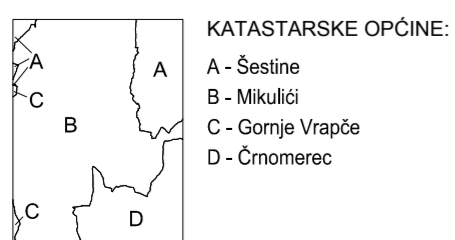
Izrada: Gradski ured za katastar i geodetske poslove Grada Zagreba
prosinac 2013.

ZAGREB - 22

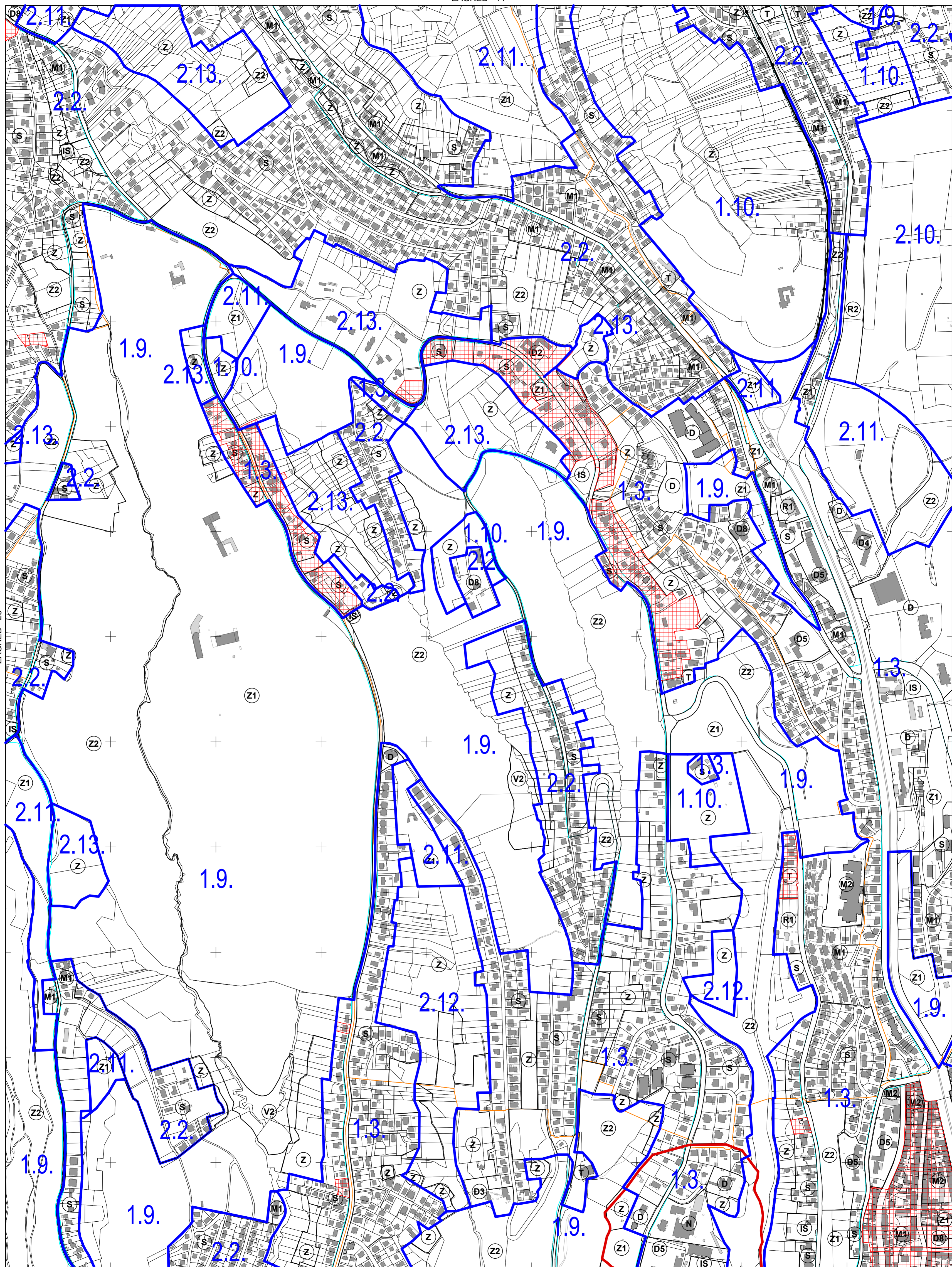


ZAGREB - 22

ZAGREB - 24

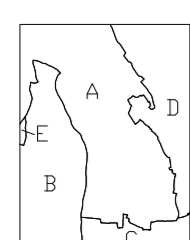


MJERILO 1:5000



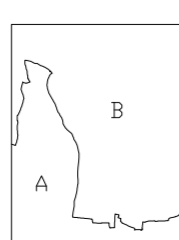
ZAGREB - 23

ZAGREB - 25



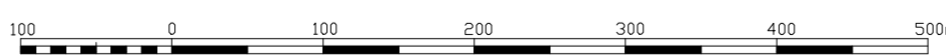
KATASTARSKE OPĆINE:

- A - Šestine
- B - Črnomerec
- C - Centar
- D - Gračani
- E - Mikulići

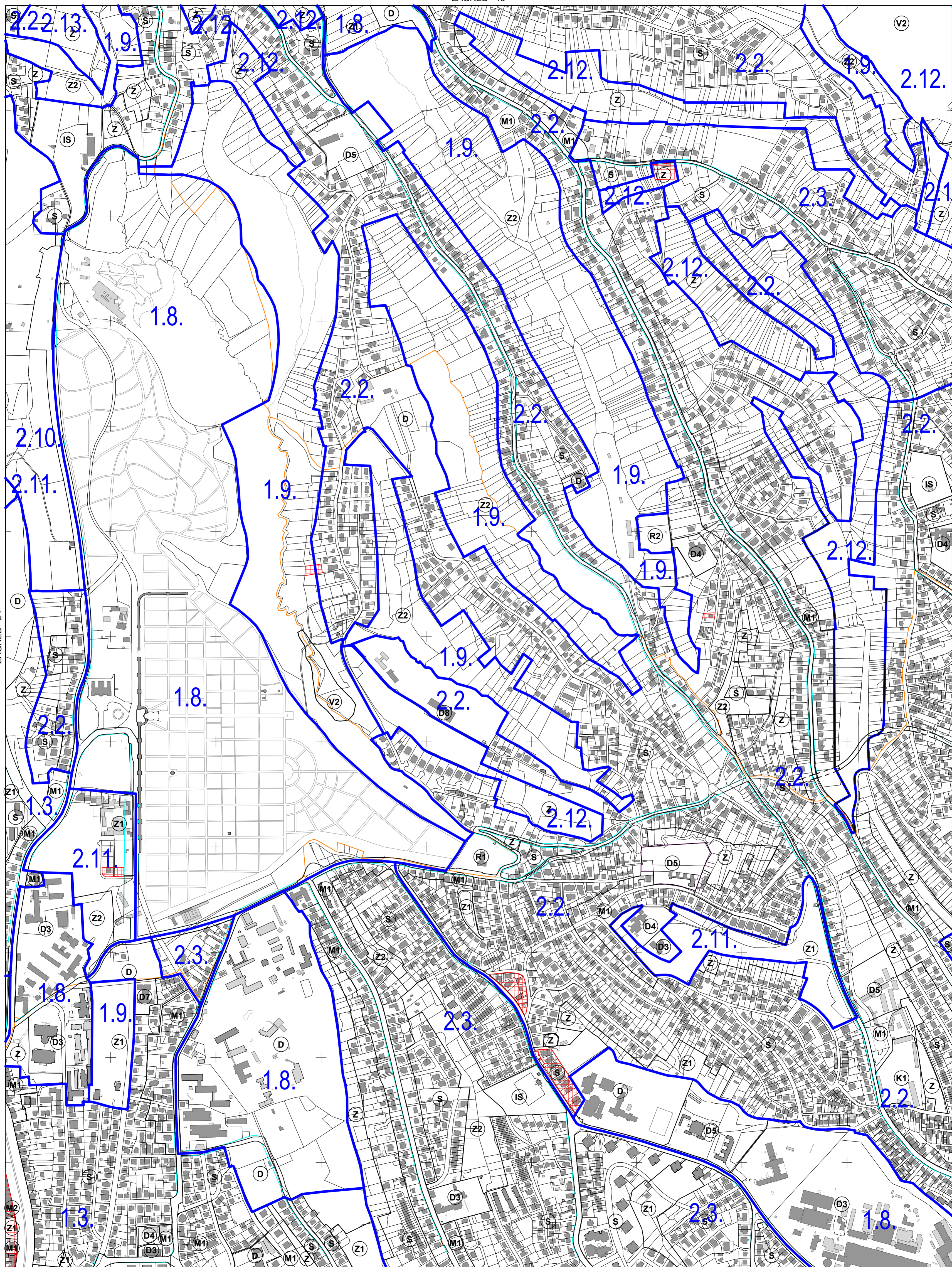


IZMJERA:

- A - tahimetrija, ortogonal
- B - fotogrametrija
- C - komasacija
- D - grafička

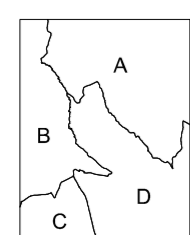


MJERILO 1:5000

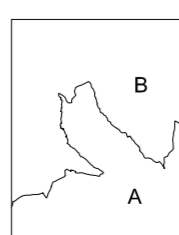


ZAGREB - 24


ZAGREB - 26



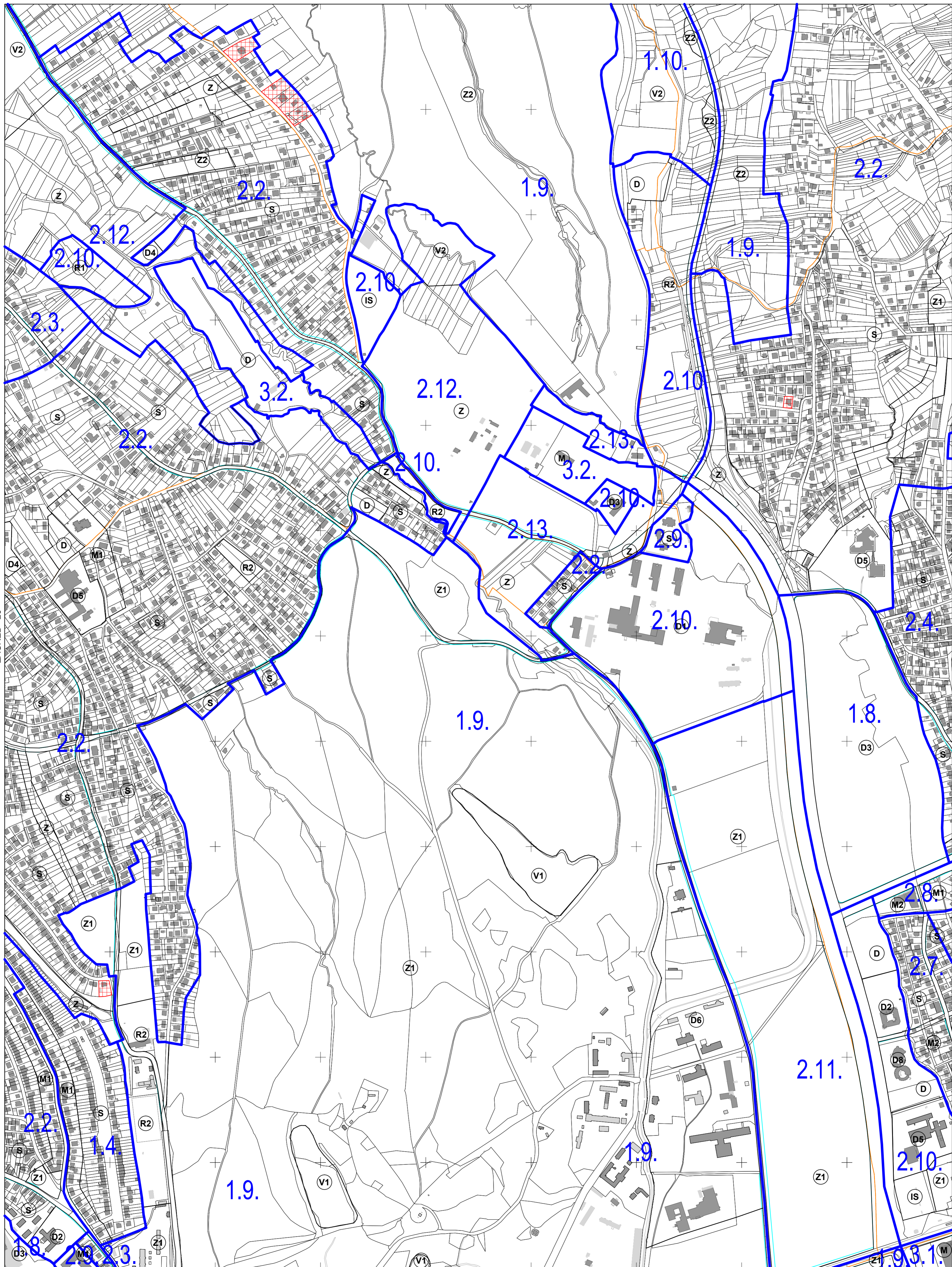
KATASTARSKE OPĆINE:
 A - Remete
 B - Gračani
 C - Centar
 D - Maksimir



IZMJERA:
 A - tahimetrija, ortogonal
 B - fotogrametrija
 C - komasacija
 D - grafička



MJERILO 1:5000



ZAGREB - 25

ZAGREB - 27

05/15

87/5

5

5

5

5

5

5


5

KATASTARSKE OPĆINE:

A	Remete
B	Markuševac
C	Granešina
D	Dubrava
E	Maksimir
F	Peščenica

IZMJERA:

A	tahimetrija, ortogonal
B	fotogrametrija
C	komasacija
D	grafička



MJERILO 1:5000

Izrada: Gradski ured za katastar i geodetske poslove Grada Zagreba
prosinac 2013.

5

076

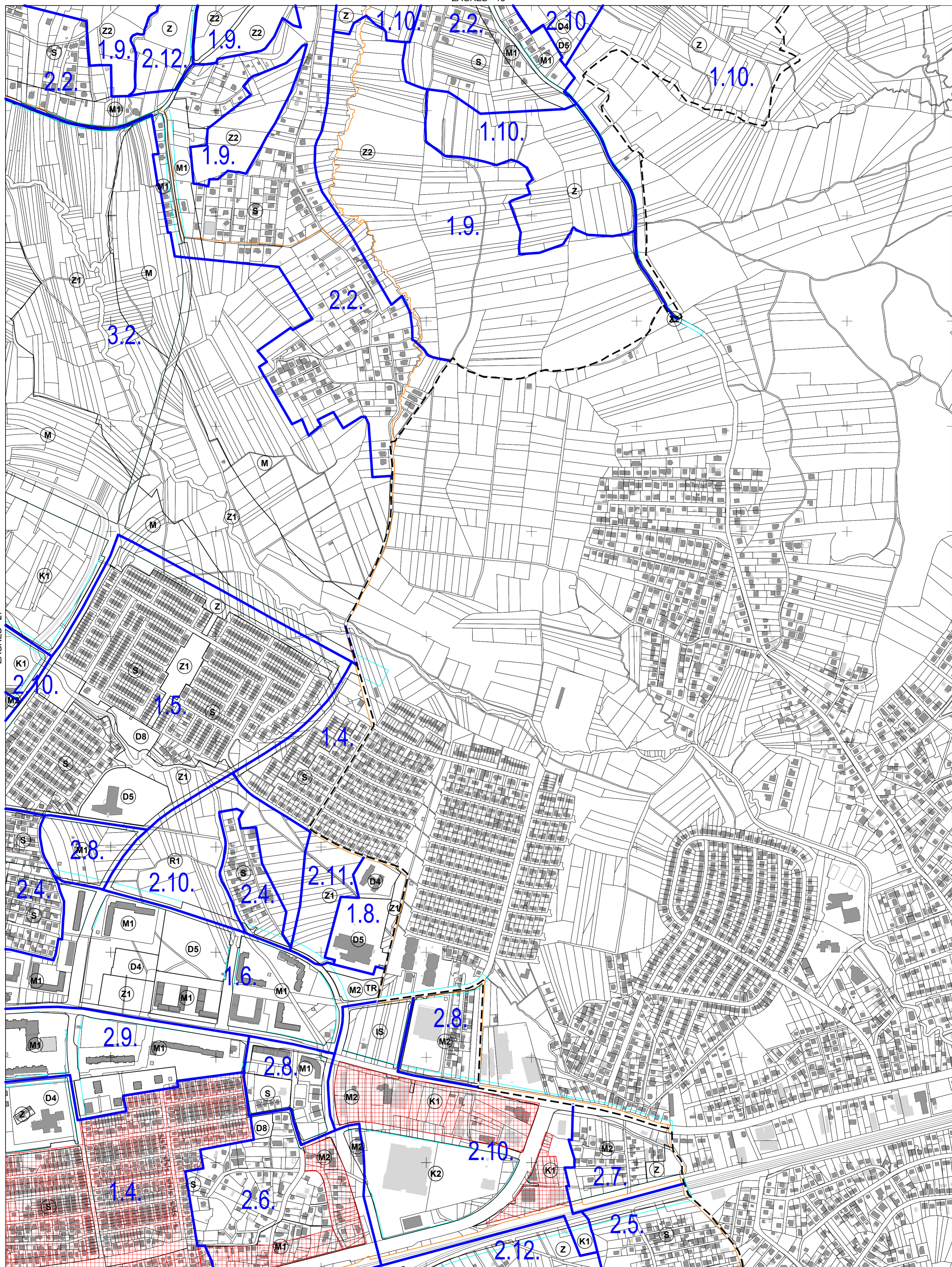
000

5

581

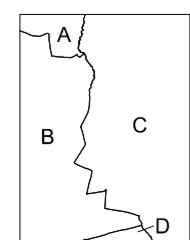
000

5



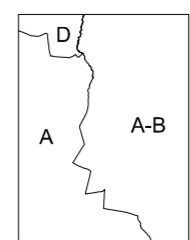
ZAGREB - 27

ZAGREB - 29



KATASTARSKE OPĆINE:

- A - Granešina
- B - Dubrava
- C - Sesvete
- D - Resnik

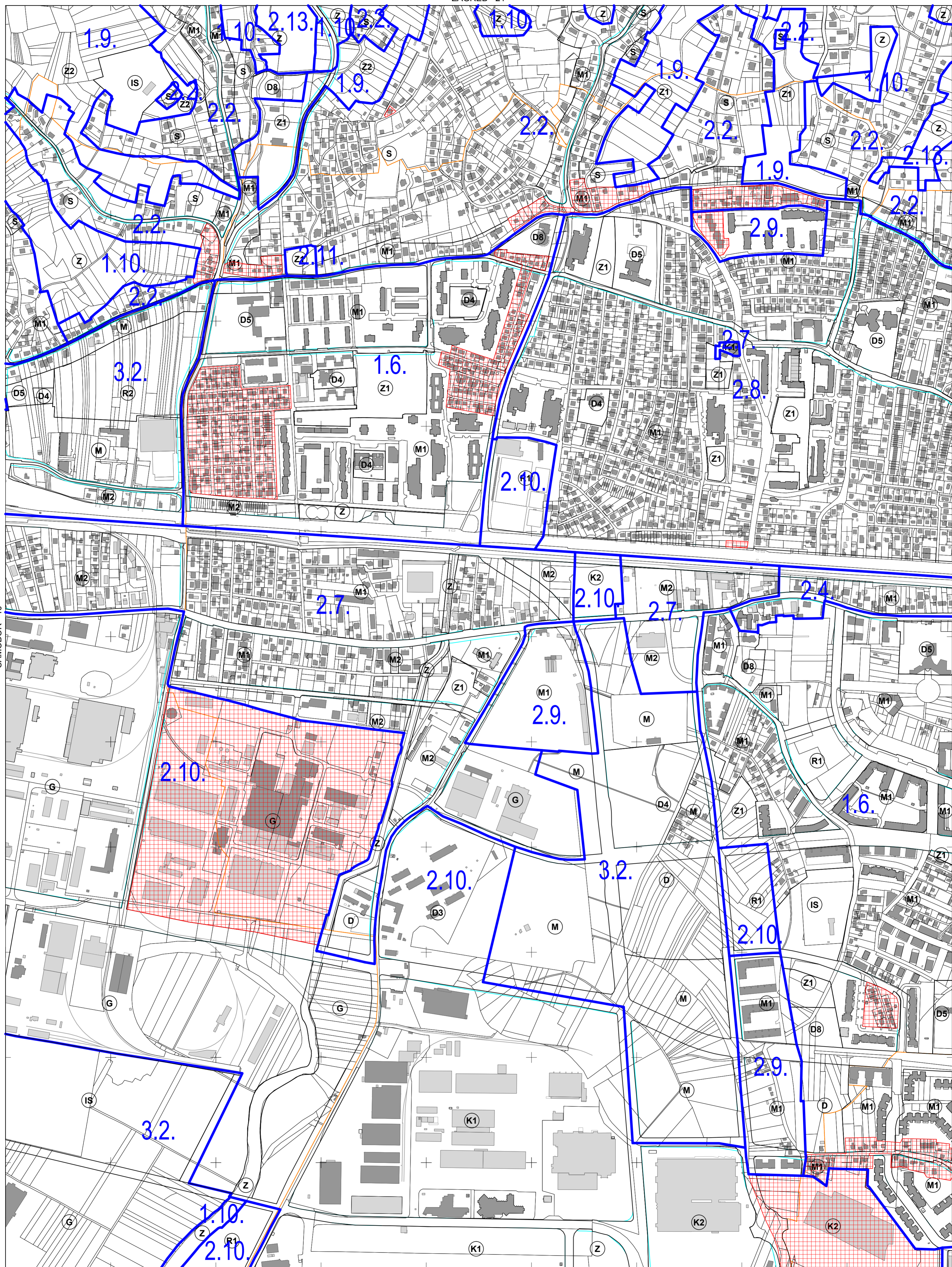


IZMJERA:

- A - tahimetrija, ortogonal
- B - fotogrametrija
- C - komasacija
- D - grafička



MJERILO 1:5000



SAMOBOR - 40

ZAGREB - 32

KATASTARSKE OPĆINE:

- A - Gornji Sijenjec
- B - Podsused
- C - Sijenjec
- D - Vrapče

IZMJERA:

- A - tahimetrija, ortogonal
- B - fotogrametrija
- C - komasacija
- D - grafička

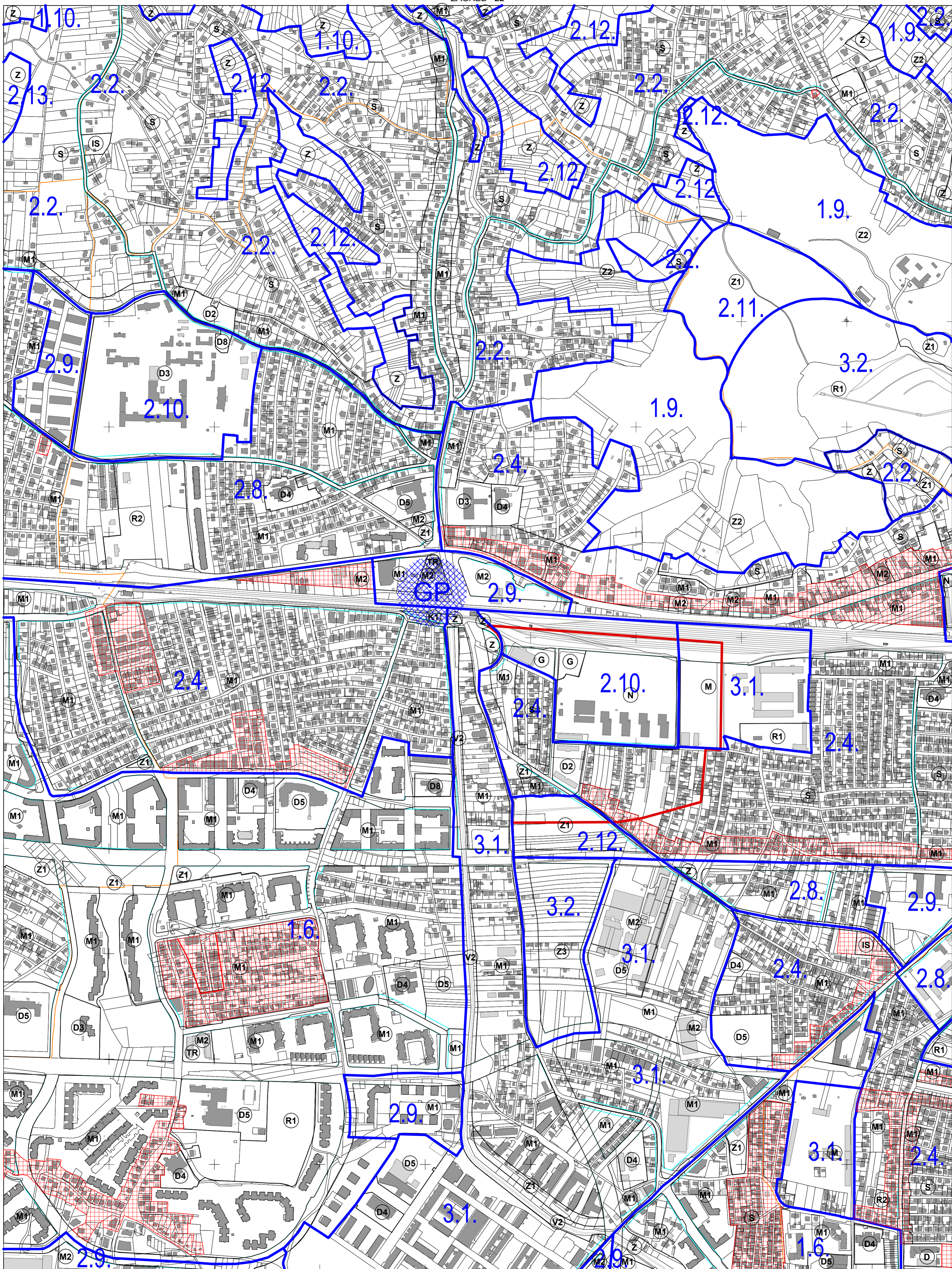


MJERILO 1:5000

Izdava: Gradski ured za katastar i geodetske poslove Grada Zagreba
prosinac 2013.

ZAGREB - 22

PRIJEDLOG PLANA ZA
PONOVNU JAVNU
RASPRAVU

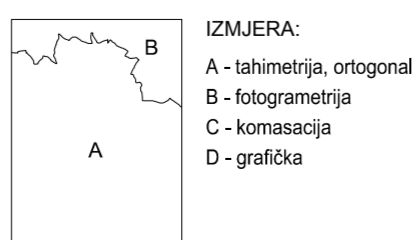


ZAGREB - 31

ZAGREB - 33

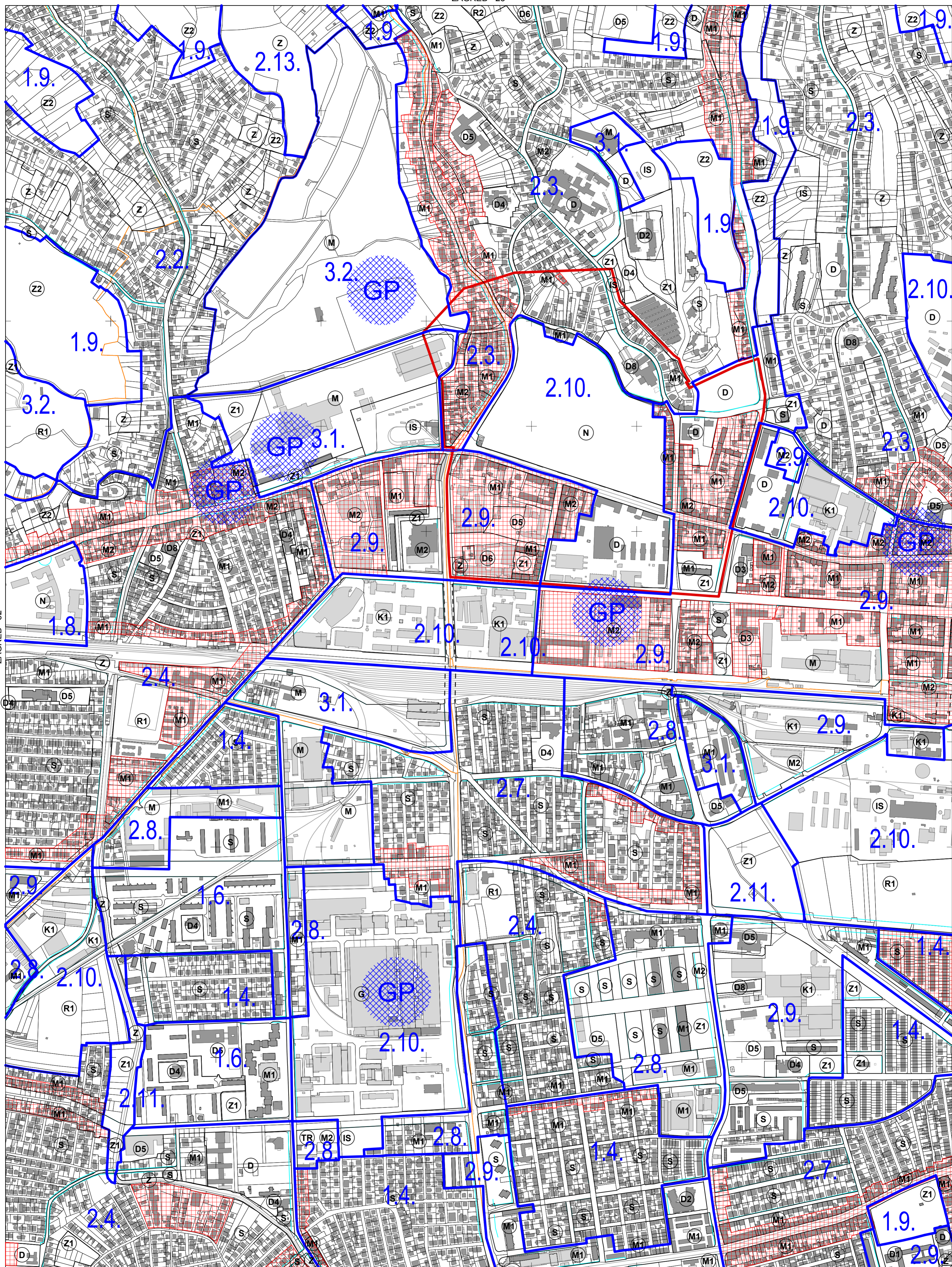
ZAGREB - 42

05/695



MJERILO 1:5000

Izrada: Gradski ured za katastar i geodetske poslove Grada Zagreba
prosinac 2013.



ZAGREB - 32

ZAGREB - 34

KATASTARSKE OPĆINE:

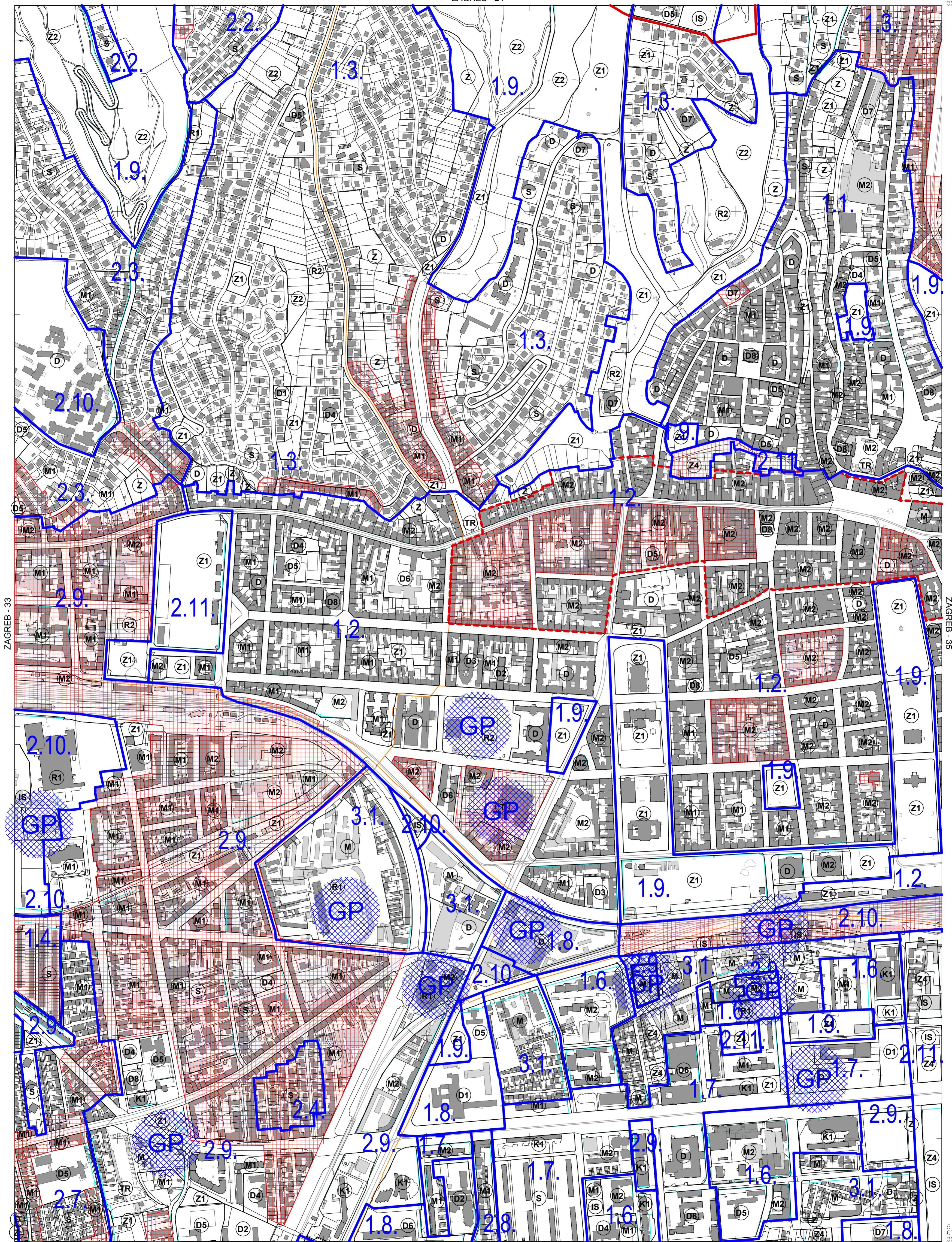
A	Gornje Vrapče
B	Mikulčići
C	Vrapče
D	Črnomerec
E	Rudeš
F	Trešnjevka

IZMJERA:

A	tahimetrija, ortogonal
B	fotogrametrija
C	komasacija
D	grafika

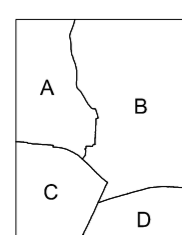


MJERILO 1:5000



ZAGREB - 33

ZAGREB - 35




KATASTARSKE OPĆINE:

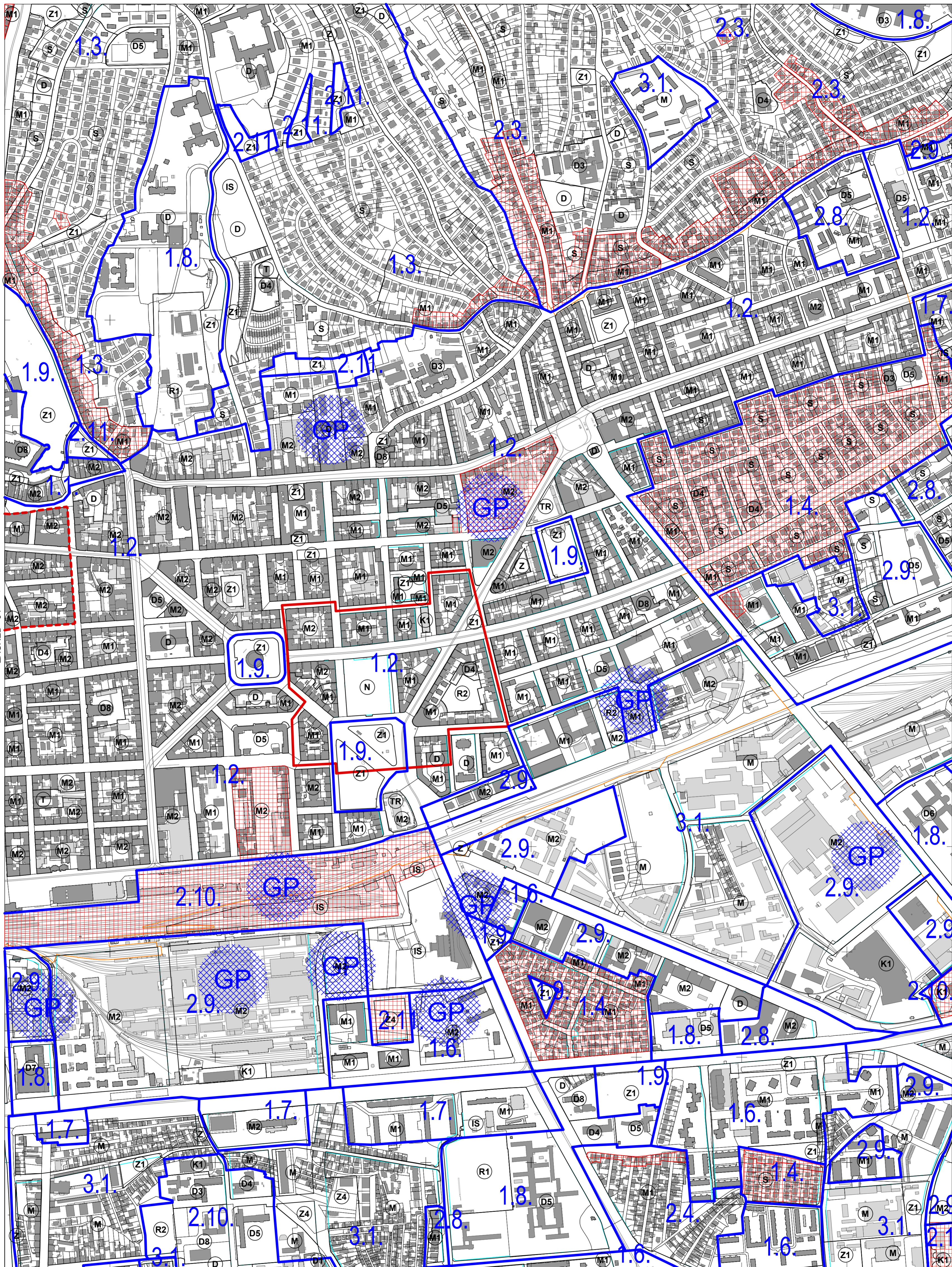
- A - Črnomerec
- B - Centar
- C - Trešnjevka
- D - Trnje

IZMJERA:

- A - tahimetrija, ortogonal
- B - fotogrametrija
- C - komasacija
- D - grafička



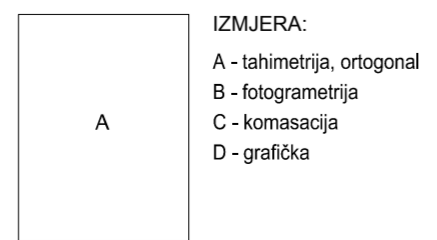
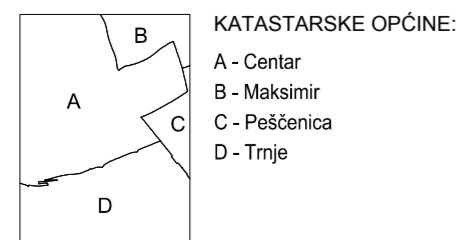
MJERILO 1:5000



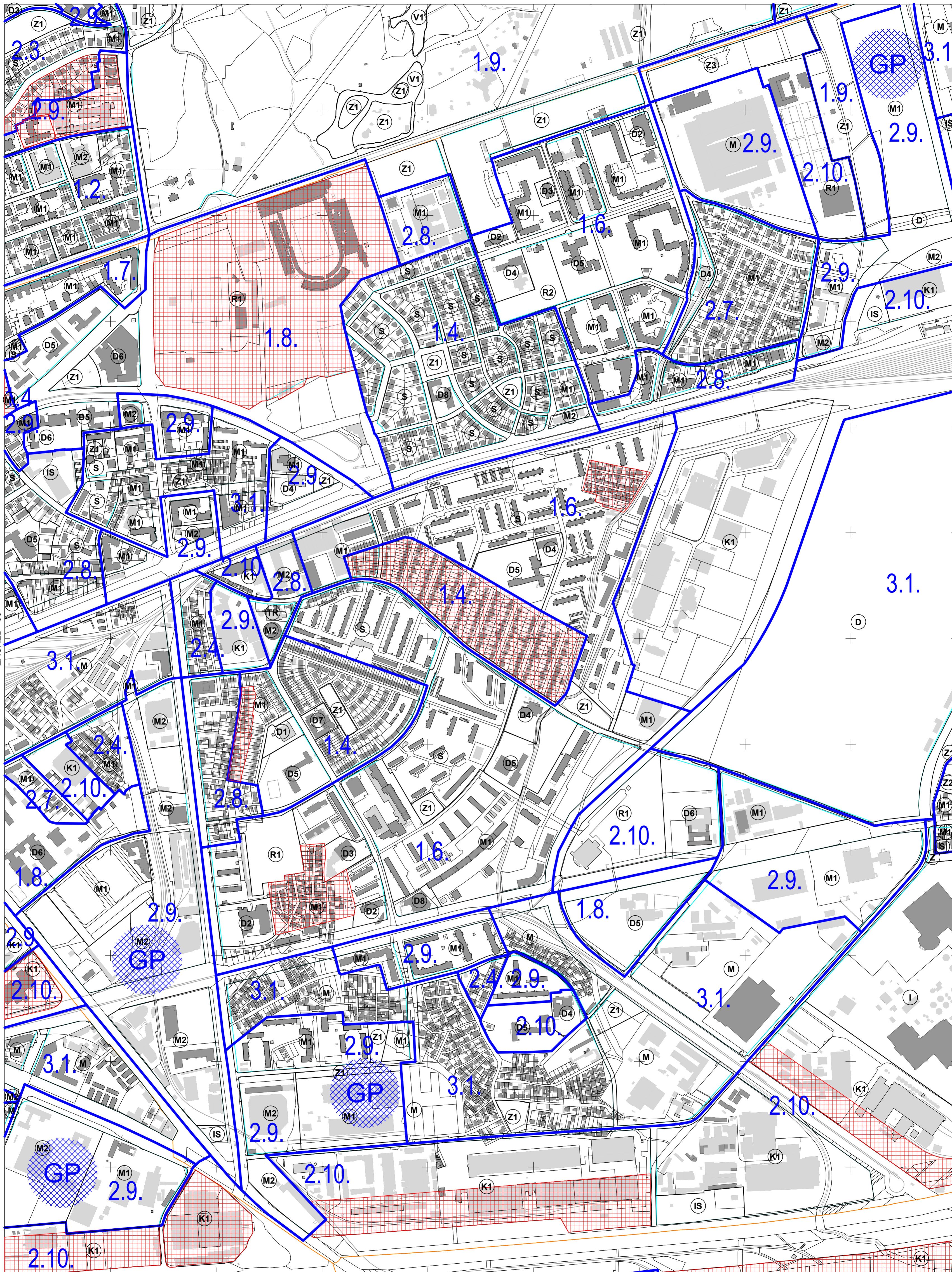
ZAGREB - 34

ZAGREB - 36

005
925



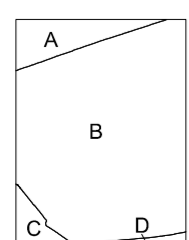
MJERILO 1:5000



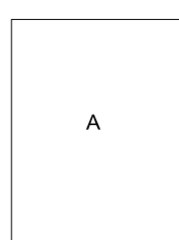
ZAGREB - 35

ZAGREB - 37


05/15
84/5



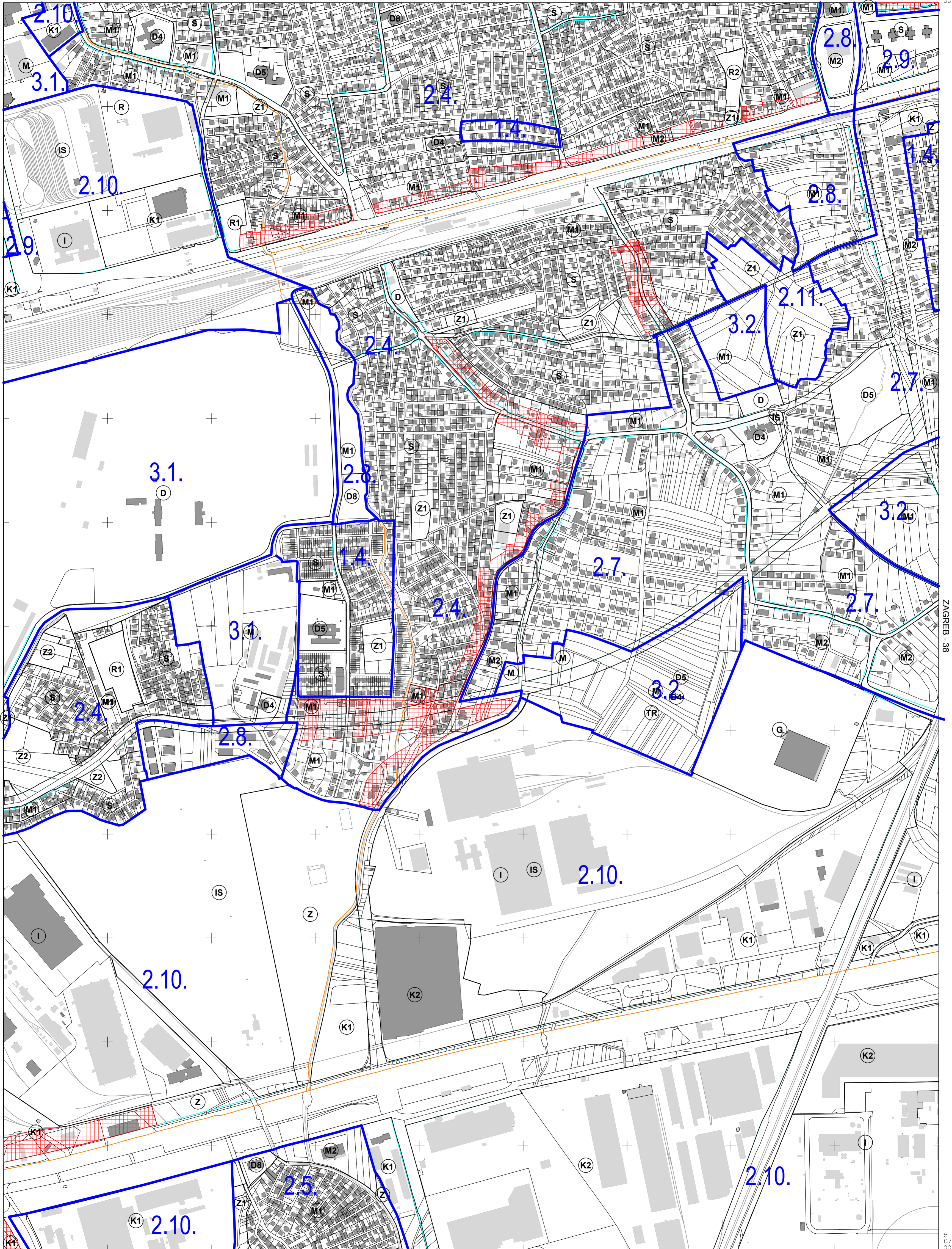
KATASTARSKE OPĆINE:
 A - Maksimir
 B - Peščenica
 C - Trnje
 D - Zitnjak



IZMJERA:
 A - tahimetrija, ortogonal
 B - fotogrametrija
 C - komasacija
 D - grafička



MJERILO 1:5000

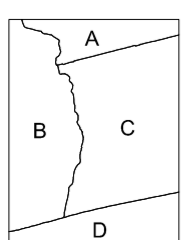


ZAGREB - 36


ZAGREB - 38

000
 195
 5


5
 073
 000



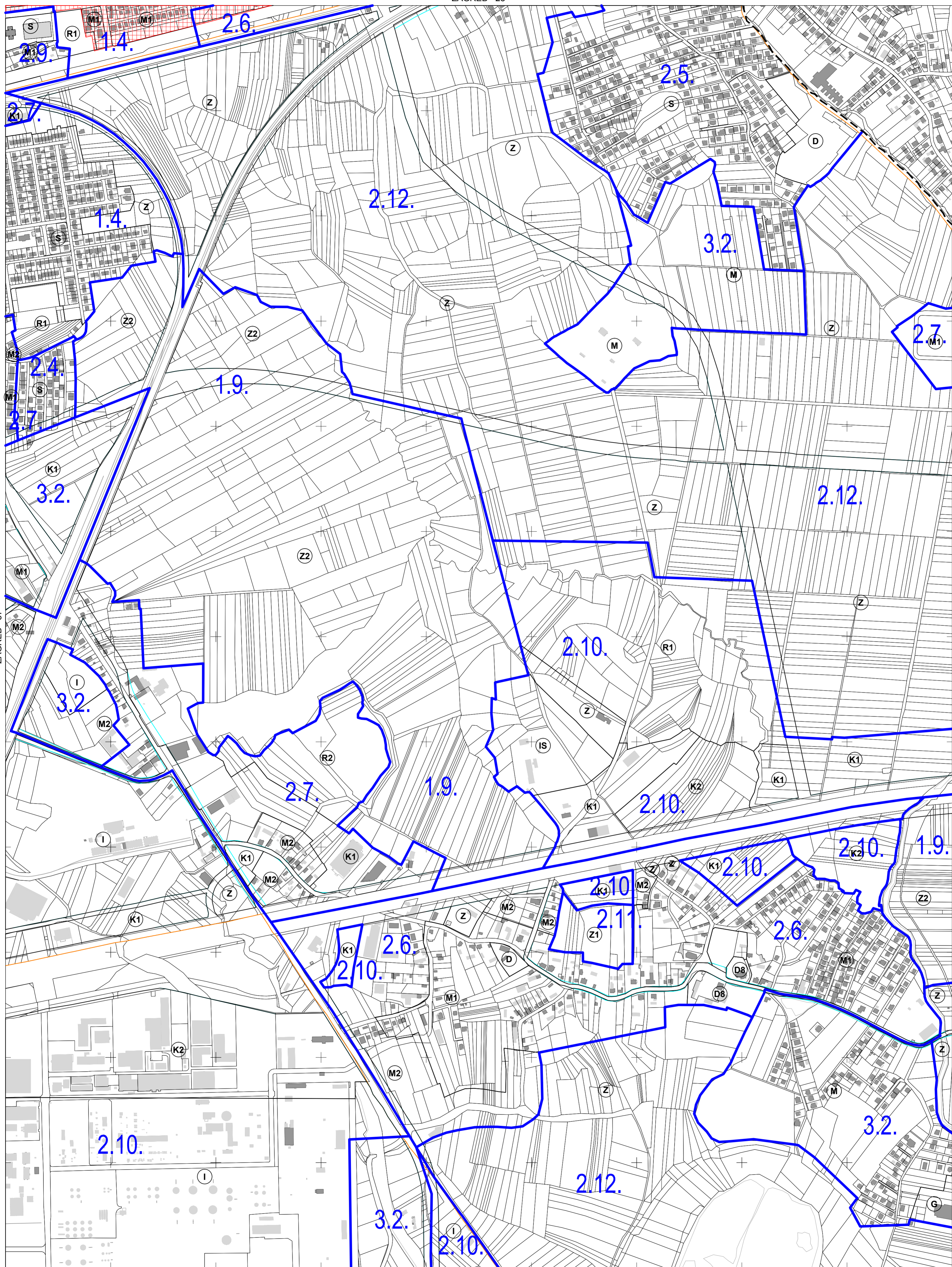
KATASTARSKE OPĆINE:
 A - Dubrava
 B - Peščenica
 C - Resnik
 D - Zitnjak



IZMJERA:
 A - tahimetrija, ortogonal
 B - fotogrametrija
 C - komasacija
 D - grafička

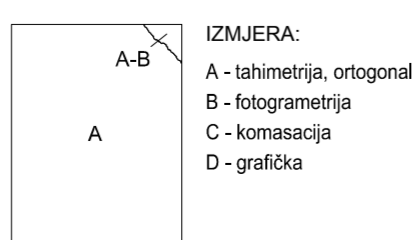


MJERILO 1:5000

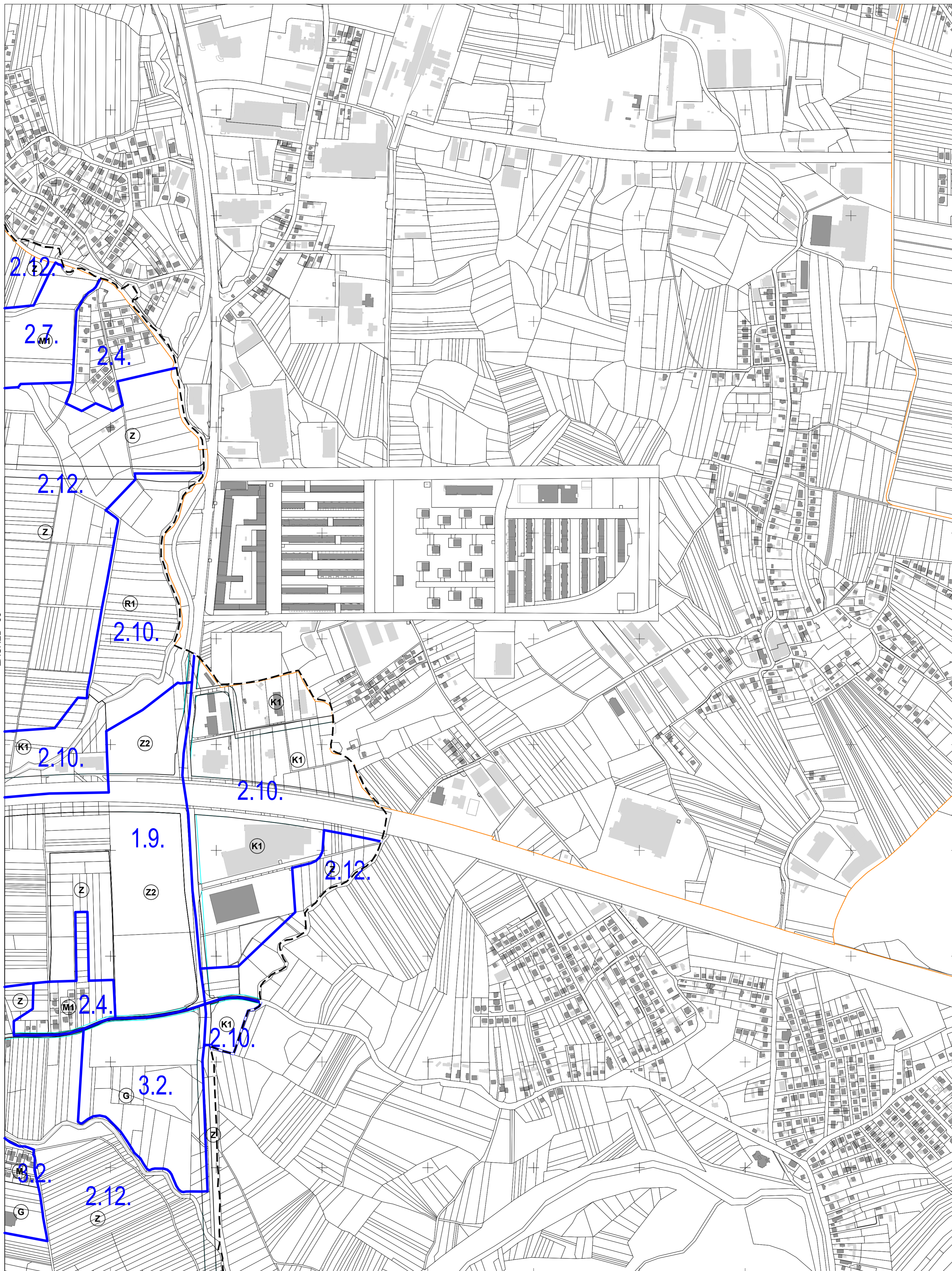


ZAGREB - 37

ZAGREB - 39


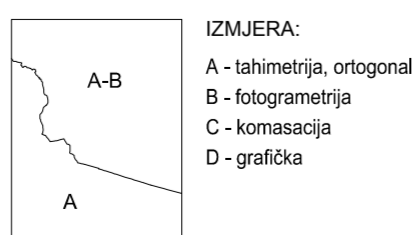


MJERILO 1:5000

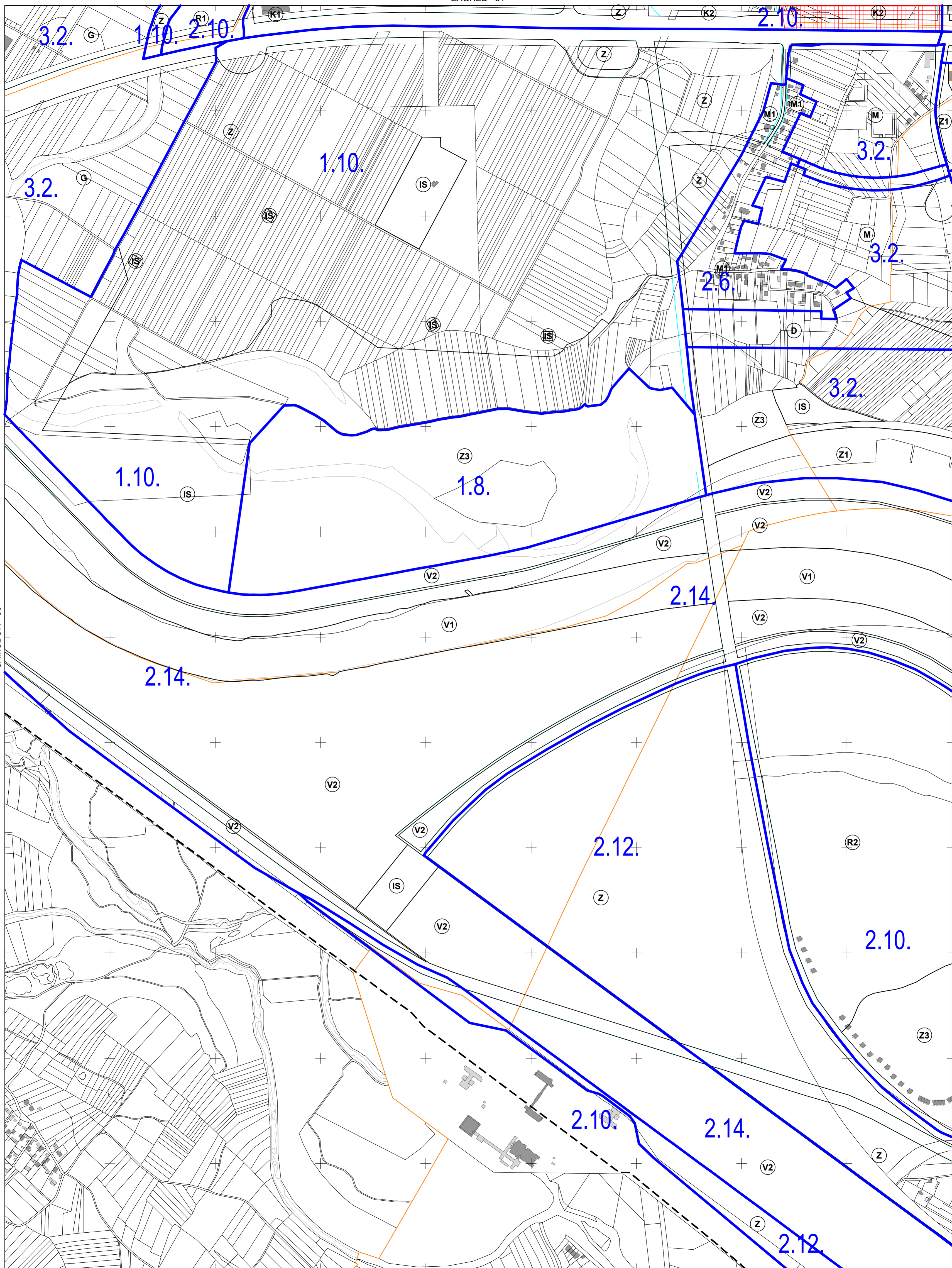


ZAGREB - 38

ZAGREB - 40



MJERILO 1:5000

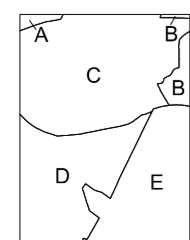


SAMOBOR - 50

ZAGREB - 42

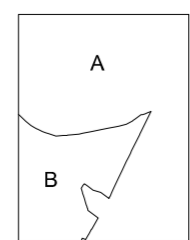
VELIKA GORICA - 1

Izradba: Gradski ured za katastar i geodetske poslove Grada Zagreba
prosinac 2013.



KATASTARSKE OPĆINE:

- A - Podsused
- B - Vrapče
- C - Stenjevec
- D - Lučko
- E - Blato

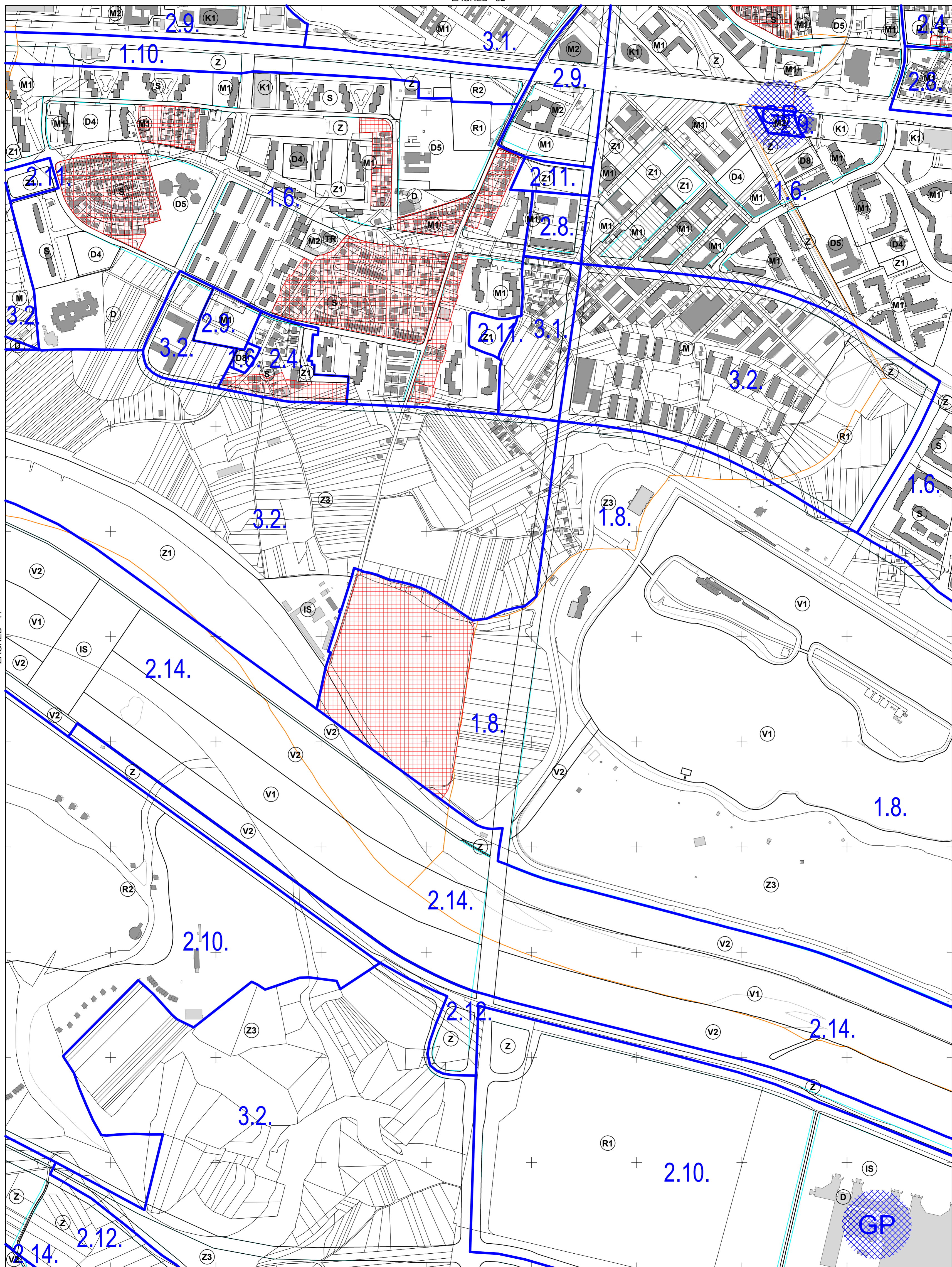


IZMJERA:

- A - tahimetrija, ortogonal
- B - fotogrametrija
- C - komasacija
- D - grafička



MJERILO 1:5000



ZAGREB - 41

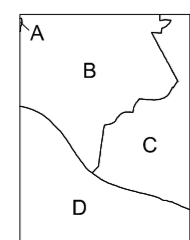
ZAGREB - 43

VELIKA GORICA - 2


Izrada: Gradski ured za katastar i geodetske poslove Grada Zagreba
prosinac 2013.

05/ 695 5

5 070 000 572 000



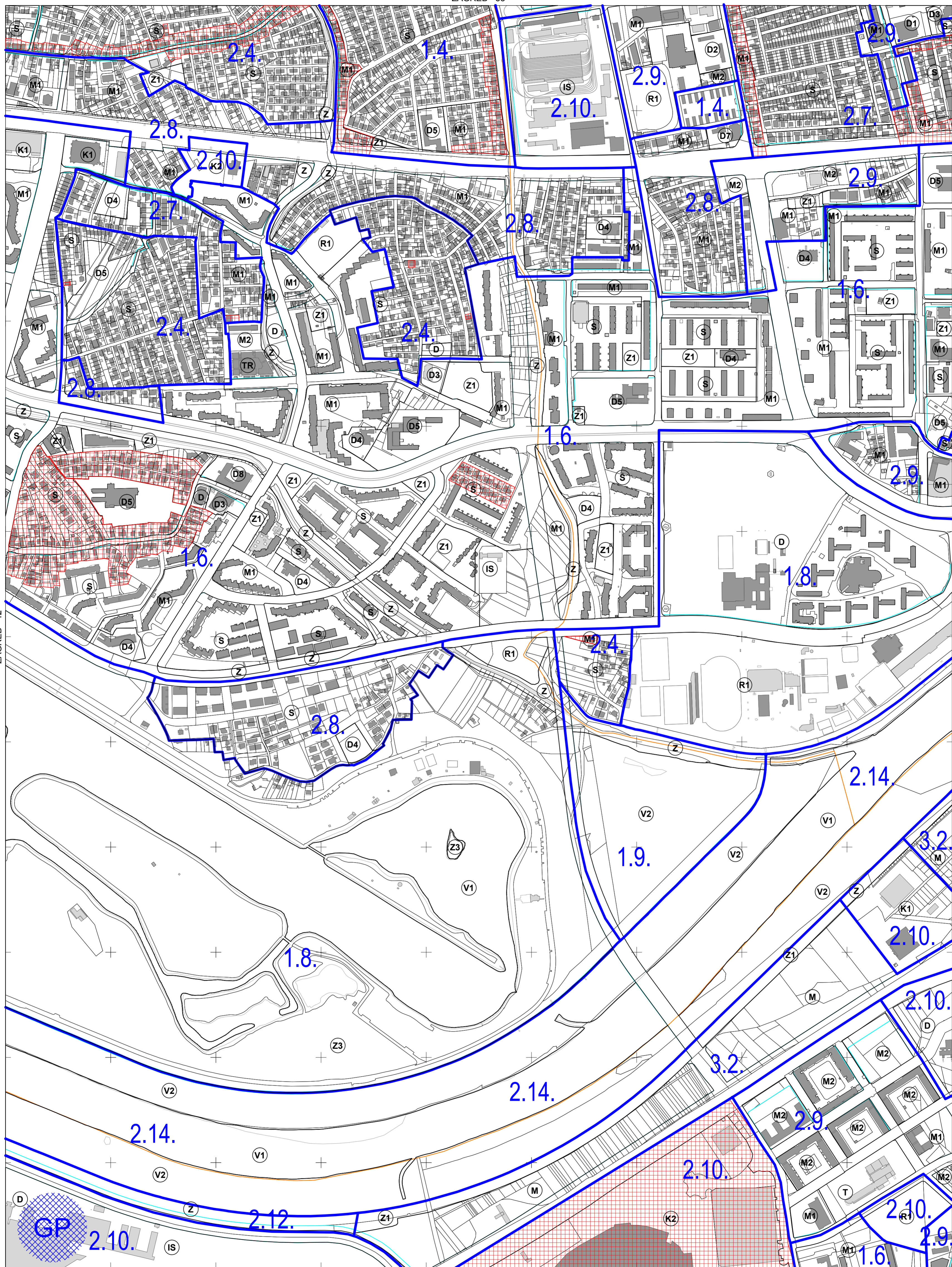
KATASTARSKE OPĆINE:
 A - Sijenjec
 B - Vrapče
 C - Rušeš
 D - Blato



IZMJERA:
 A - tahimetrija, ortogonal
 B - fotogrametrija
 C - komasacija
 D - grafička



MJERILO 1:5000

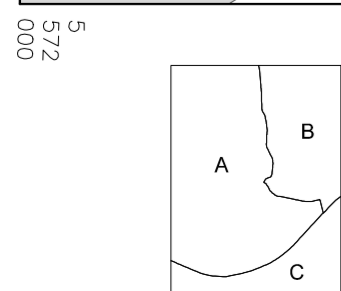


ZAGREB - 42

ZAGREB - 44

VELIKA GORICA - 3

Izrada: Gradski ured za katastar i geodetske poslove Grada Zagreba
prosinac 2013.

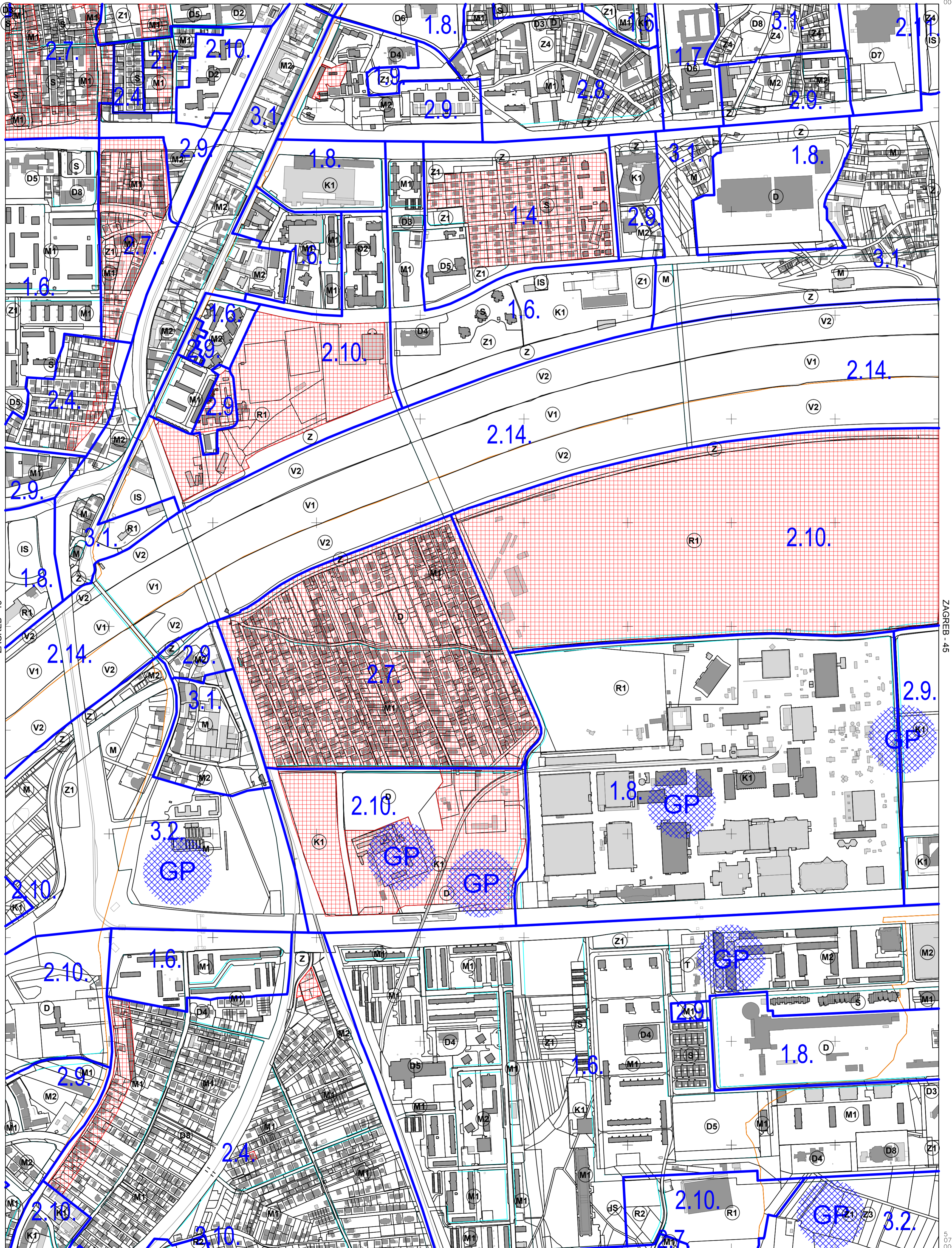


KATASTARSKE OPĆINE:
 A - Ruđeš
 B - Trešnjevka
 C - Blato

IZMJERA:
 A - tahimetrija, ortogonal
 B - fotogrametrija
 C - komasacija
 D - grafička



MJERILO 1:5000



ZAGREB - 43

ZAGREB - 45

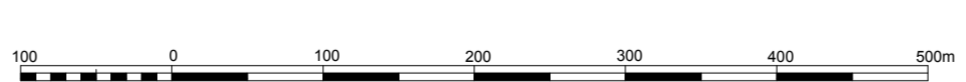
VELIKA GORICA - 4

Izrada: Gradski ured za katastar i geodetske poslove Grada Zagreba
prosinac 2013.

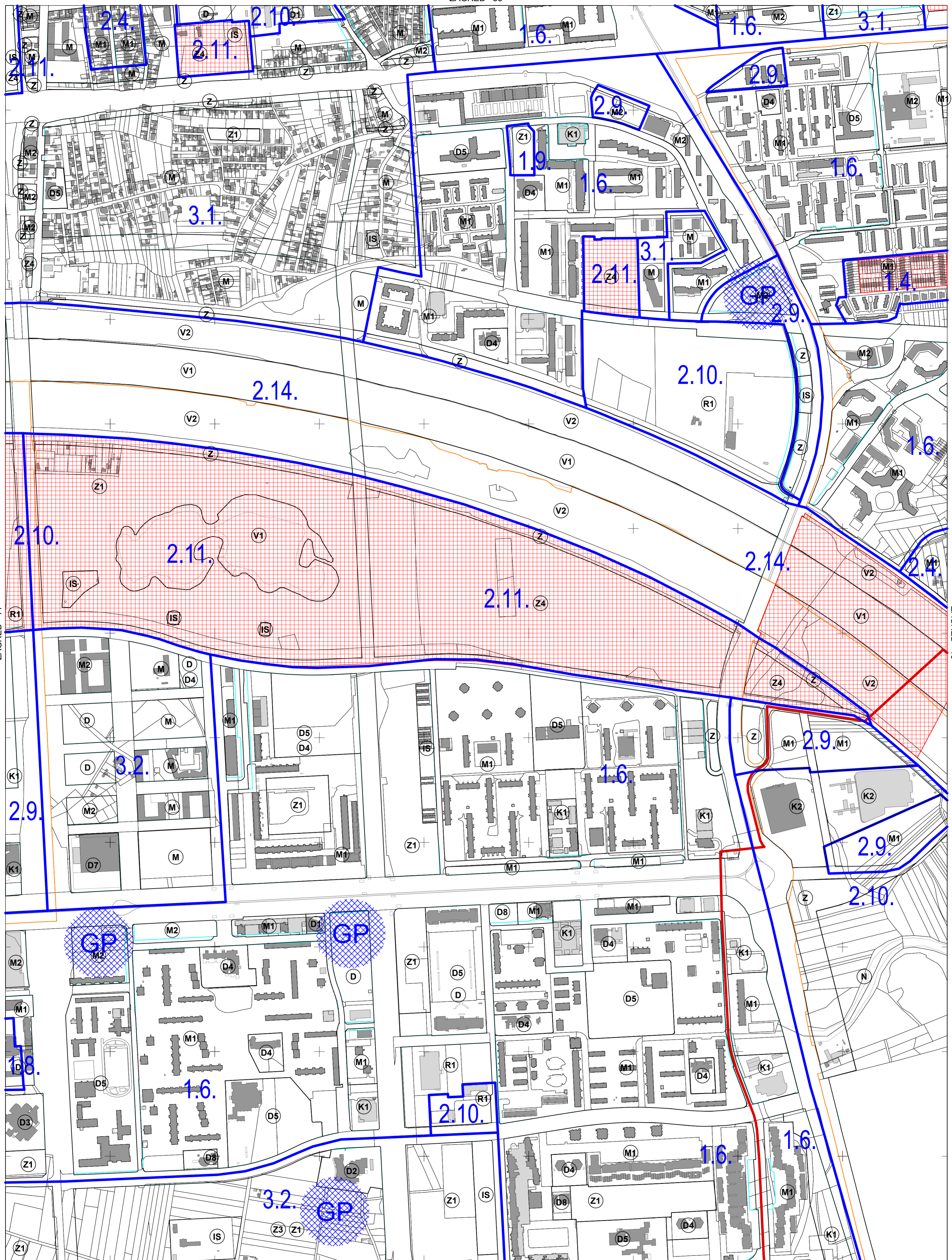
OSZ 5/15

KATASTARSKE OPĆINE:	
A	Trešnjevka
B	Trnje
C	Blato
D	Klara
E	Zaprudski Otok

IZMJERA:	
A	tahimetrija, ortogonal
B	fotogrametrija
C	komasacija
D	graficka



MJERILO 1:5000



ZAGREB - 44

ZAGREB - 46

VELIKA GORICA - 5

Izrada: Gradski ured za katastar i geodetske poslove Grada Zagreba
prosinac 2013.

005
945
5

5
070
000
578
750

KATASTARSKE OPĆINE:

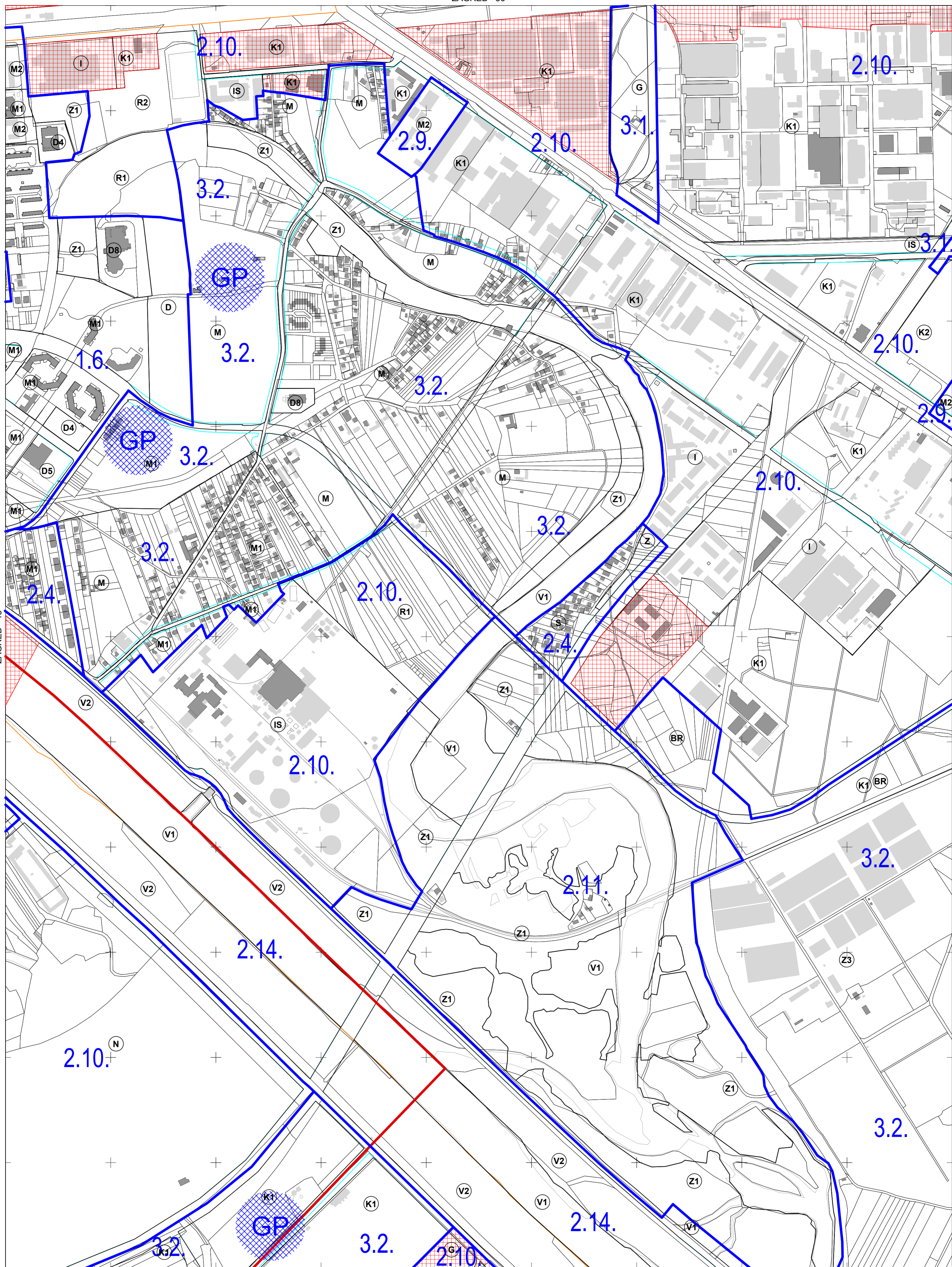
A	Trnje
B	Zitnjak
C	Klara
D	Zaprudski Otok
E	Jakuševac

IZMJERA:

A	tahimetrija, ortogonal
B	fotogrametrija
C	komasacija
D	graficka



MJERILO 1:5000



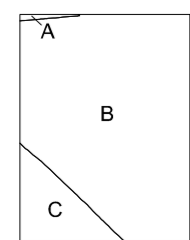
ZAGREB - 45

ZAGREB - 47


VELIKA GORICA - 6

Izrada: Gradski ured za katastar i geodetske poslove Grada Zagreba
prosinac 2013.

05/15
87/5



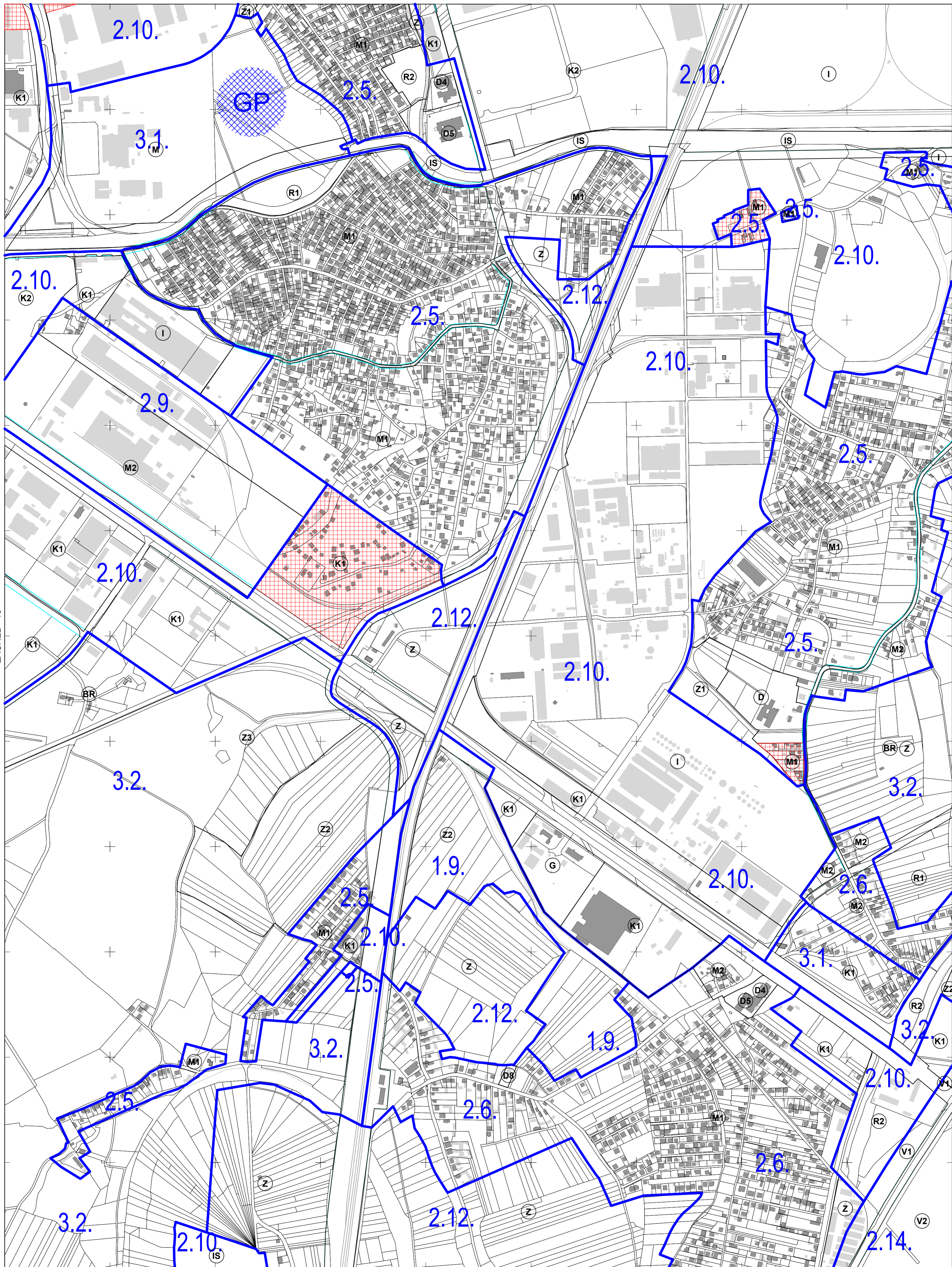
KATASTARSKE OPĆINE:
 A - Trnje
 B - Žitnjak
 C - Jakuševac



IZMJERA:
 A - tahimetrija, ortogonal
 B - fotogrametrija
 C - komasacija
 D - grafička




MJERILO 1:5000



000 195 5

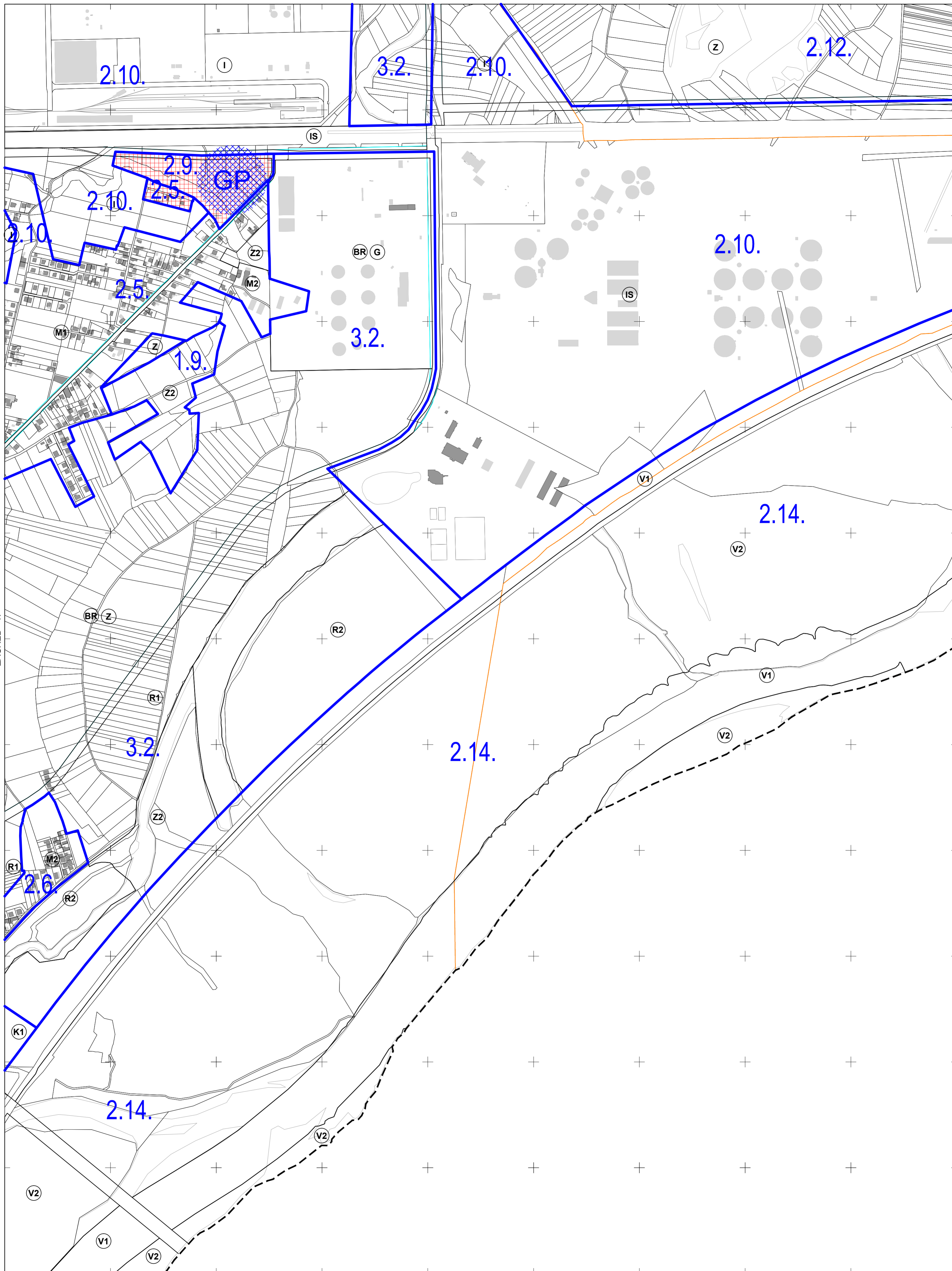
KATASTARSKE OPĆINE:
A - Ziljnjak

IZMJERA:
A - tahimetrija, ortogonal
B - fotogrametrija
C - komasacija
D - grafička



MJERILO 1:5000

Izrada: Gradski ured za katastar i geodetske poslove Grada Zagreba
prosinac 2013.

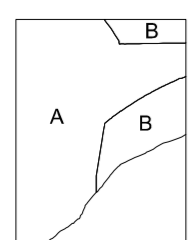


ZAGREB - 47

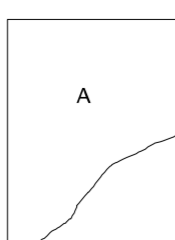
ZAGREB - 49

VELIKA GORICA - 8


0 20 40 60 80 100



KATASTARSKE OPĆINE:
A - Ziljak
B - Resnik

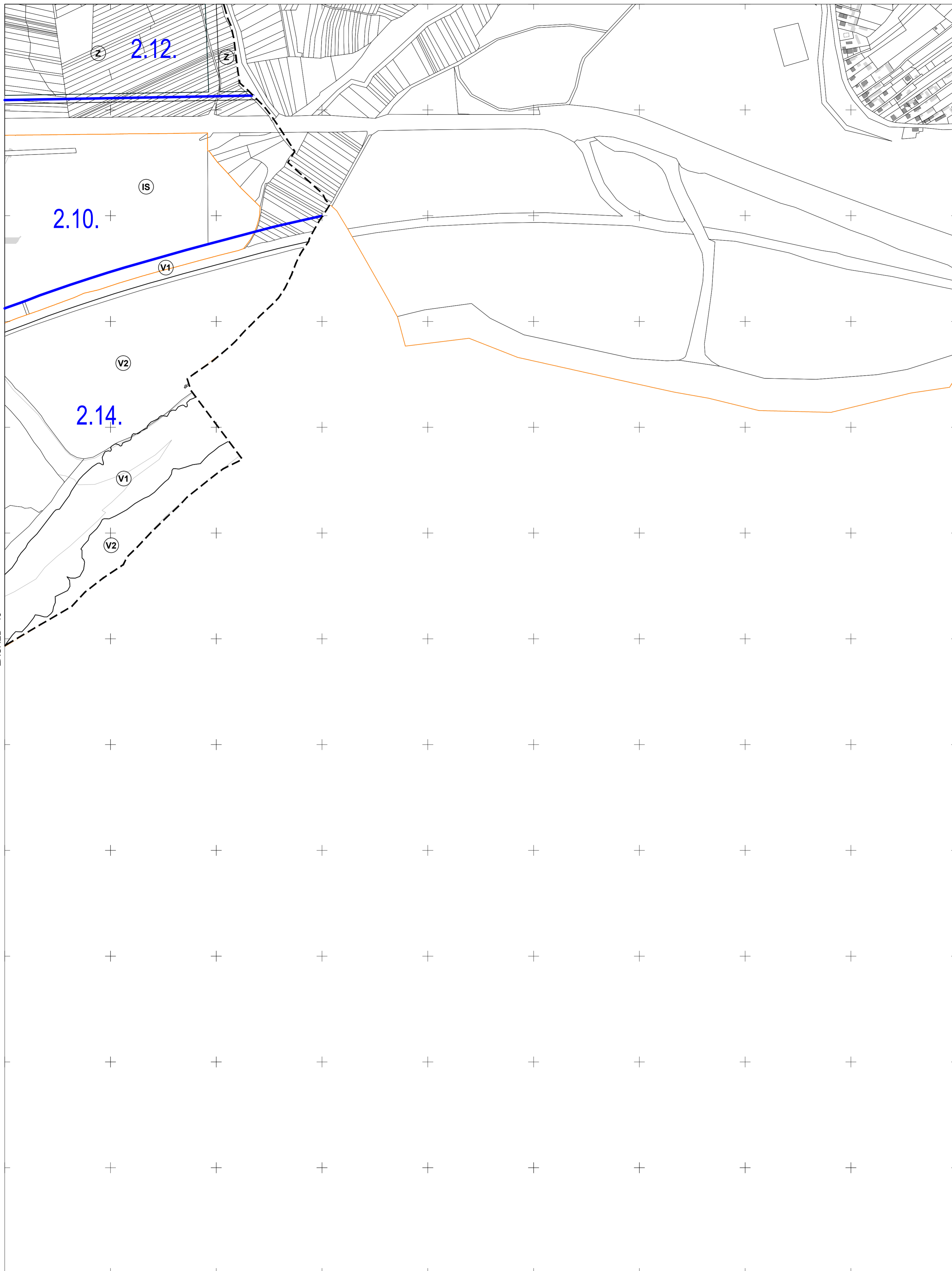


IZMJERA:
A - tahimetrija, ortogonal
B - fotogrametrija
C - komasacija
D - grafička



MJERILO 1:5000

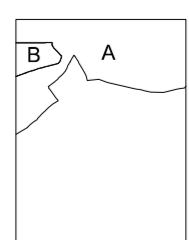
Izrada: Gradski ured za katastar i geodetske poslove Grada Zagreba
prosinac 2013.



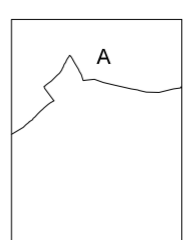
ZAGREB - 48

ZAGREB - 50


005
586
5



KATASTARSKE OPĆINE:
A - Resnik
B - Zltnjak



IZMJERA:
A - tahimetrija, ortogonal
B - fotogrametrija
C - komasacija
D - grafička



MJERILO 1:5000

Izrada: Gradski ured za katastar i geodetske poslove Grada Zagreba
prosinac 2013.

5
070
750